

District I
1625 N. French Dr., Hobbs, NM 88240
District II
1301 W. Grand Avenue, Artesia, NM 88210
District III
1000 Rio Brazos Road, Aztec, NM 87410
District IV
1220 S. St. Francis Dr., Santa Fe, NM 87505

State of New Mexico
Energy Minerals and Natural Resources

Form C-104A
March 19, 2001

Oil Conservation Division
1220 South St. Francis Dr.
Santa Fe, NM 87505

Submit 1 copy of the final affected wells
list along with 1 copy of this form per
number of wells on that list to appropriate
District Office

Change of Operator

Previous Operator Information:

OGRID: 189535
Name: Sapient Energy Corporation
Address: 8801 S. Yale, Suite 150
Address: _____
City, State, Zip: Tulsa, OK 74137

New Operator Information:

Effective Date: 12/18/01
New Ogrid: 147179
New Name: Chesapeake Operating, Inc.
Address: P. O. Box 18496
Address: _____
City, State, Zip: Oklahoma City, OK 73154-0496

I hereby certify that the rules of the Oil Conservation Division have been complied with and that the information on this form and the attached list of wells is true and complete to the best of my knowledge and belief.

New Operator


Signature: 


Printed name: Henry J. Hood


Title: Sr. Vice President - Land & Legal

Date: 02/18/02 Phone: (405) 848-8000

Previous operator complete below:

Previous Operator: Sapient Energy Corp.
Previous OGRID: 189535
Signature: 
Printed Name: Tim Cargile, Controller

<u>NMOCD Approval</u>	
Signature:	<u></u>
Printed Name:	<u>PAUL F KAUTE</u>
District:	<u>PETROLEUM ENGINEER</u>
Date:	<u>MAR 06 2002</u>



WELLS INVOLVED IN OPERATOR CHANGE
FINAL LIST WITH E104A

FEB 18, 2002

This is a final list of wells being transferred. If all bonding requirements are satisfied, submit this list to the OCD District with your C-104A.

PREVIOUS OPERATOR: 189535 SAPIENT ENERGY CORPORATION

NEW OPERATOR:

OCD DISTRICT: HOBBS



PROP- ERTY WELL NAME	ULSTER	OCD UNIT	LTR	API	WELL TYPE	POOL ID	WELL NAME	PROD/INJ	LAST
27733 FEDERAL #003	J09-20S-33E	J	30-025-30239	O	59110	TEAS; YATES-SEVEN RIVERS, WEST		10-2000	
27734 FEDERAL 9 #001	G09-20S-33E	G	30-025-31035	O	59110	TEAS; YATES-SEVEN RIVERS, WEST		10-2001	
FEDERAL 9 #002	B09-20S-33E	B	30-025-31718	O	59110	TEAS; YATES-SEVEN RIVERS, WEST		10-2001	
FEDERAL 9 #003	C09-20S-33E	C	30-025-31896	O	59110	TEAS; YATES-SEVEN RIVERS, WEST		10-2001	
FEDERAL 9 #005	A09-20S-33E	A	30-025-32217	O	59110	TEAS; YATES-SEVEN RIVERS, WEST		10-2001	
FEDERAL 9 #006	M09-20S-33E	M	30-025-32517	O	59110	TEAS; YATES-SEVEN RIVERS, WEST		10-2001	
FEDERAL 9 #007	F09-20S-33E	F	30-025-33004	O	59110	TEAS; YATES-SEVEN RIVERS, WEST		10-2001	
FEDERAL 9 #008	P09-20S-33E	P	30-025-33295	O	59110	TEAS; YATES-SEVEN RIVERS, WEST		10-2001	
27735 ANASATI 16 STATE #001	G16-20S-33E	G	30-025-31856	O	96100	SMD; DELAWARE		10-2001	
27736 ARCO 886 STATE #001	F16-20S-33E	F	30-025-01743	O	59110	TEAS; YATES-SEVEN RIVERS, WEST		10-2001	
27737 CONOCO STATE #001	C-16-20S-33E	C	30-025-33286	O	59110	TEAS; YATES-SEVEN RIVERS, WEST		10-2001	
27738 CONOCO STATE #002	D16-20S-33E	D	30-025-33697	O	59110	TEAS; YATES-SEVEN RIVERS, WEST		10-2001	
27739 STATE BF #001	G16-20S-33E	G	30-025-01740	O	59110	TEAS; YATES-SEVEN RIVERS, WEST		10-2001	
27740 STATE BF #003	L16-20S-33E	L	30-025-32779	O	59110	TEAS; YATES-SEVEN RIVERS, WEST		10-2001	
27741 STATE BF #004	A16-20S-33E	A	30-025-33144	O	59110	TEAS; YATES-SEVEN RIVERS, WEST		02-1998	
27742 FALCON CREEK 17 FEDERAL #001	M17-20S-36E	M	30-025-34537	G	76480	KUMONT; YATES-7 RVR-S-QUEEN (PRO GAS)			
27743 PCR 20 STATE #001	G20-20S-36E	C	30-025-34474	O	22800	KUMONT; YATES-7 RVR-S-QUEEN (OIL)		10-2001	
27744 PCR 20 STATE #002	F-20-20S-36E	F	30-025-14475	O	22800	KUMONT; YATES-7 RVR-S-QUEEN (OIL)		10-2001	
27745 PCR 20 STATE #003	G20-20S-36E	G	30-025-34511	O	76480	KUMONT; YATES-7 RVR-S-QUEEN (PRO GAS)		10-2001	
27746 STATE E #001	D20-20E-36E	D	30-025-21258	O	22800	KUMONT; YATES-7 RVR-S-QUEEN (OIL)		10-2001	



LTR



Job separation sheet

District I
1625 N. French Dr., Hobbs, NM 88240
District II
1301 W. Grand Avenue, Artesia, NM 88210
District III
1000 Rio Brazos Road, Aztec, NM 87410
District IV
1220 S. St. Francis Dr., Santa Fe, NM 87505

State of New Mexico
Energy Minerals and Natural Resources

Form C-104A
March 19, 2001

Oil Conservation Division
1220 South St. Francis Dr.
Santa Fe, NM 87505

Submit 1 copy of the final affected wells
list along with 1 copy of this form per
number of wells on that list to appropriate
District Office

Change of Operator

Amended

Previous Operator Information:

OGRID: 169415
Name: Falcon Creek Resources, Inc.
Address: 621 Seventeenth St.
Address: _____
City, State, Zip: Denver, CO 80293

New Operator Information:

Effective Date: 7/17/02 *7/30/02*
New Ogrid: 189535
New Name: Sapient Energy Corp.
Address: 8801 S Yale
Address: Suite 150
City, State, Zip: Tulsa, OK 74137

I hereby certify that the rules of the Oil Conservation Division have been complied with and that the information on this form and the attached list of wells is true and complete to the best of my knowledge and belief.


New Operator

Signature: Sapient Energy Corp.

Printed name: Lynda F. Townsend

Title: Landman, Chesapeake Operating, Inc. as agent for
Sapient Energy Corp.

Date: 8/12/02 Phone: (405) 879-9374



Previous operator complete below:

Previous Operator: Falcon Creek Resources, Inc.
Previous OGRID: 169415
Signature: *Lynda F. Townsend*
Printed Name: Lynda F. Townsend, Landman, Chesapeake
Operating, Inc. as agent for Falcon Creek
Resources, Inc.

<u>NMOCD Approval</u>	
Signature:	<u><i>Gary W. Wink</i></u>
Printed Name:	<u>GARY W. WINK</u>
District:	<u>OC FIELD REPRESENTATIVE II/STAFF MANAGER</u>
Date:	<u>AUG 23 2002</u>

WEST TEAS UNIT
 Yates Seven Rivers
 TEAS YATES SEVEN RIVERS WEST POOL
 LEA COUNTY, NEW MEXICO
 30421 Prop Code

UNIT	LOCATION	API	WELL NAME
J	4-20S-33E	30-025-32032	WTU 433
O	4-20S-33E	30-025-31857	WTU 434
P	4-20S-33E	30-025-32012	WTU 444
A	9-20S-33E	30-025-32217	WTU 941
B	9-20S-33E	30-025-31718	WTU 931
C	9-20S-33E	30-025-31896	WTU 921
E	9-20S-33E	30-025-29971	WTU 912
F	9-20S-33E	30-025-29990	WTU 922
G	9-20S-33E	30-025-31035	WTU 932
H	9-20S-33E	30-025-32517	WTU 942
I	9-20S-33E	30-025-33004	WTU 943
J	9-20S-33E	30-025-30239	WTU 933
K	9-20S-33E	30-025-29861	WTU 923
L	9-20S-33E	30-025-29972	WTU 913
P	9-20S-33E	30-025-33295	WTU 944
A	16-20S-33E	30-025-33144	WTU 641
C	16-20S-33E	30-025-33697	WTU 621
D	16-20S-33E	30-025-33286	WTU 611
F	16-20S-33E	30-025-01743	WTU 622
G	16-20S-33E	30-025-325174D	WTU 632
G	16-20S-33E	30-025-31856	WTU 600
L	16-20S-33E	30-025-32779	WTU 613

