

NEW MEXICO OIL CONSERVATION COMMISSION
WELL LOCATION AND ACREAGE DEDICATION PLAT

FORM C-128
Revised 5/1/57

SEE INSTRUCTIONS FOR COMPLETING THIS FORM ON THE REVERSE SIDE

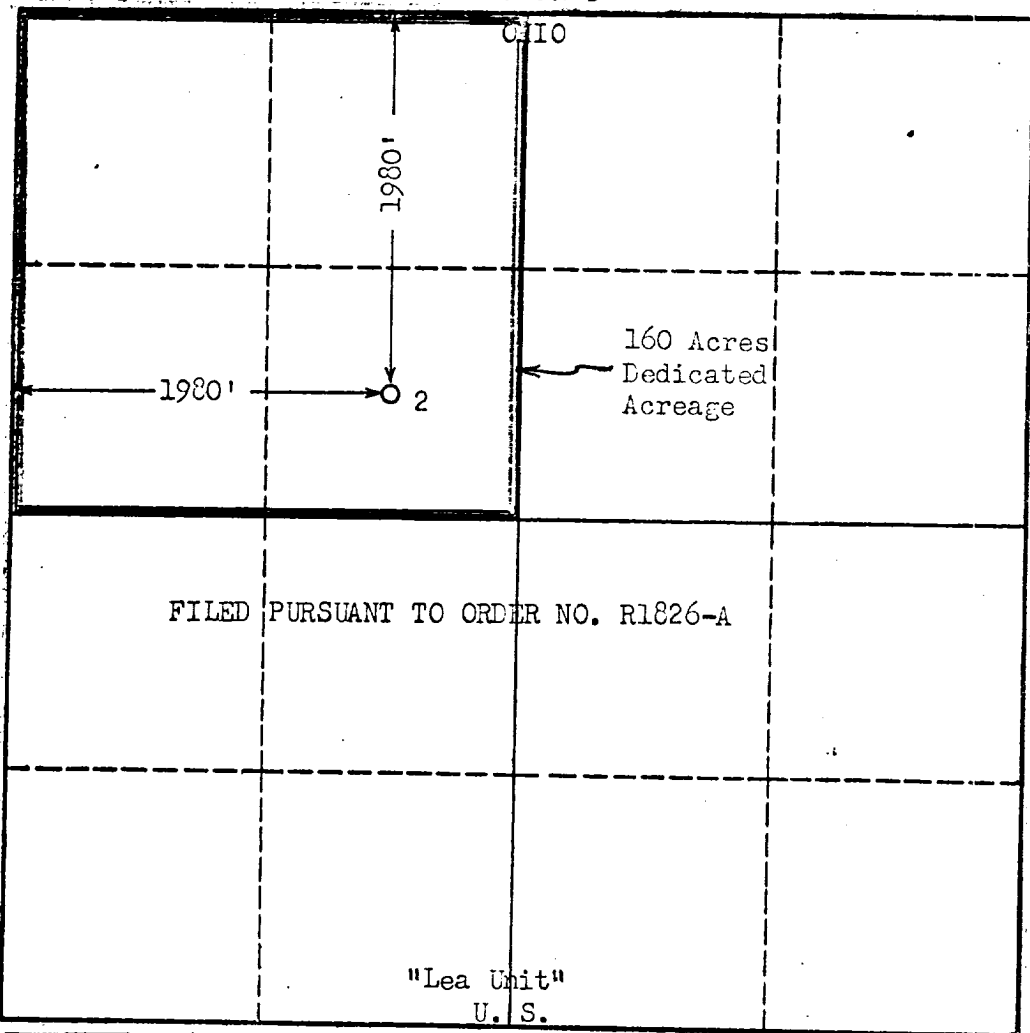
SECTION A

| | | | | |
|--|---------------------------------|-------------------|----------------------|---------------------------------|
| Operator The Ohio Oil Company | | Lease Lea Unit | | Well No. 2 |
| Unit Letter F | Section 12 | Township 20 S | Range 34 E | County Lea |
| Actual Footage Location of Well: 1980 feet from the North line and 1980 feet from the West line | | | | |
| Ground Level Elev. 3667 | Producing Formation Devonian | | Pool Lea Devonian | Dedicated Acreage: 160 Acres |

1. Is the Operator the only owner in the dedicated acreage outlined on the plat below? YES _____ NO X . ("Owner" means the person who has the right to drill into and to produce from any pool and to appropriate the production either for himself or for himself and another. (65-3-29 (e) NMSA 1935 Comp.)
2. If the answer to question one is "no," have the interests of all the owners been consolidated by communization agreement or otherwise? YES X NO _____. If answer is "yes," Type of Consolidation Unitization Agreement
3. If the answer to question two is "no," list all the owners and their respective interests below:

| Owner | Land Description |
|-------|------------------|
| | |
| | |

SECTION B



FILED PURSUANT TO ORDER NO. R1826-A

CERTIFICATION

I hereby certify that the information in SECTION A above is true and complete to the best of my knowledge and belief.

Name
T. O. Webb
Position
Area Petroleum Engineer
Company
The Ohio Oil Company
Date
1-1-62

I hereby certify that the well location shown on the plat in SECTION B was plotted from field notes of actual surveys made by me or under my supervision, and that the same is true and correct to the best of my knowledge and belief.

Date Surveyed
9-6-60
Registered Professional Engineer and/or Land Surveyor
/s/ John W. West

Certificate No. 676

0 330 660 990 1320 1650 1980 2310 2640 2000 1500 1000 500 0

NEW MEXICO OIL CONSERVATION COMMISSION
Well Location and Acreage Dedication Plat

Section A.

Date 2-2-61

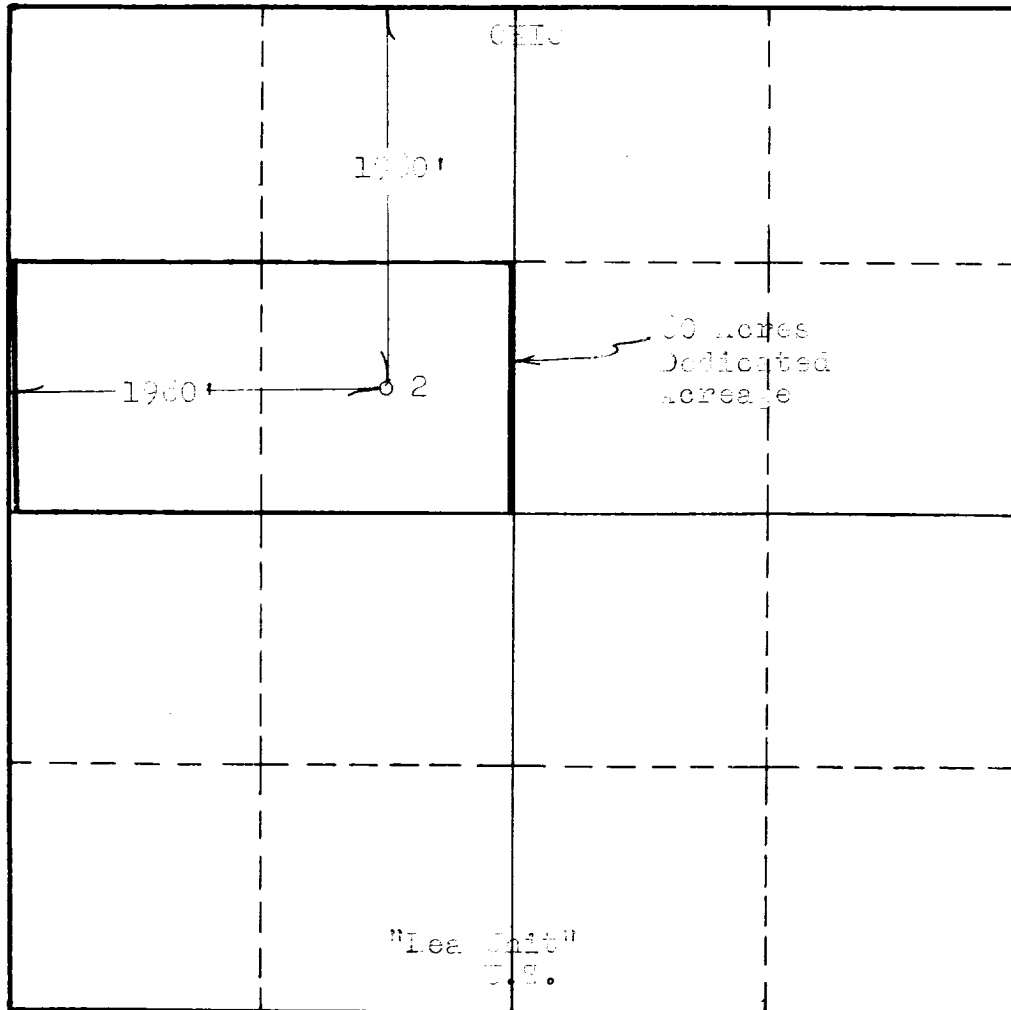
Operator The Ohio Oil Company Lease Lea Unit
Well No. 2 Unit Letter F Section 12 Township 20 S Range 34 E NMPM
Located 1900 Feet From North Line, 1900 Feet From West Line
County Lea G. L. Elevation 3860 Dedicated Acreage 30 Acres
Name of Producing Formation Bone Springs Pool Lea Bone Springs

1. Is the Operator the only owner* in the dedicated acreage outlined on the plat below?
Yes _____ No X _____.
2. If the answer to question one is "no," have the interests of all the owners been consolidated by communitization agreement or otherwise? Yes X No _____. If answer is "yes," Type of Consolidation Unitization Agreement
3. If the answer to question two is "no," list all the owners and their respective interests below:

Owner

Land Description

Section B



This is to certify that the information in Section A above is true and complete to the best of my knowledge and belief.

The Ohio Oil Company
(Operator)

[Signature]
(Representative)

Box 2107, Hobbs, N. Mex.
Address

This is to certify that the well location shown on the plat in Section B was plotted from field notes of actual surveys made by me or under my supervision and that the same is true and correct to the best of my knowledge and belief.

Date Surveyed 2-8-60

/s/ John W. West
Registered Professional
Engineer and/or Land Surveyor.

Certificate No. 676

INSTRUCTIONS FOR COMPLETION:

1. Operator shall furnish and certify to the information called for in Section A.
2. Operator shall outline the dedicated acreage for both oil and gas wells on the plat in Section B.
3. A registered professional engineer or land surveyor registered in the State of New Mexico or approved by the Commission shall show on the plat the location of the well and certify this information in the space provided.
4. All distances shown on the plat must be from the outer boundaries of Section.
5. If additional space is needed for listing owners and their respective interests as required in question 3, Section A, please use space below

* "Owner" means the person who has the right to drill into and to produce from any pool and to appropriate the production either for himself or for himself and another. (65-3-29 (e) NMSA 1953 Comp.)

NEW MEXICO OIL CONSERVATION COMMISSION
Well Location and Acreage Dedication Plat

Section A.

Date 2-27-61

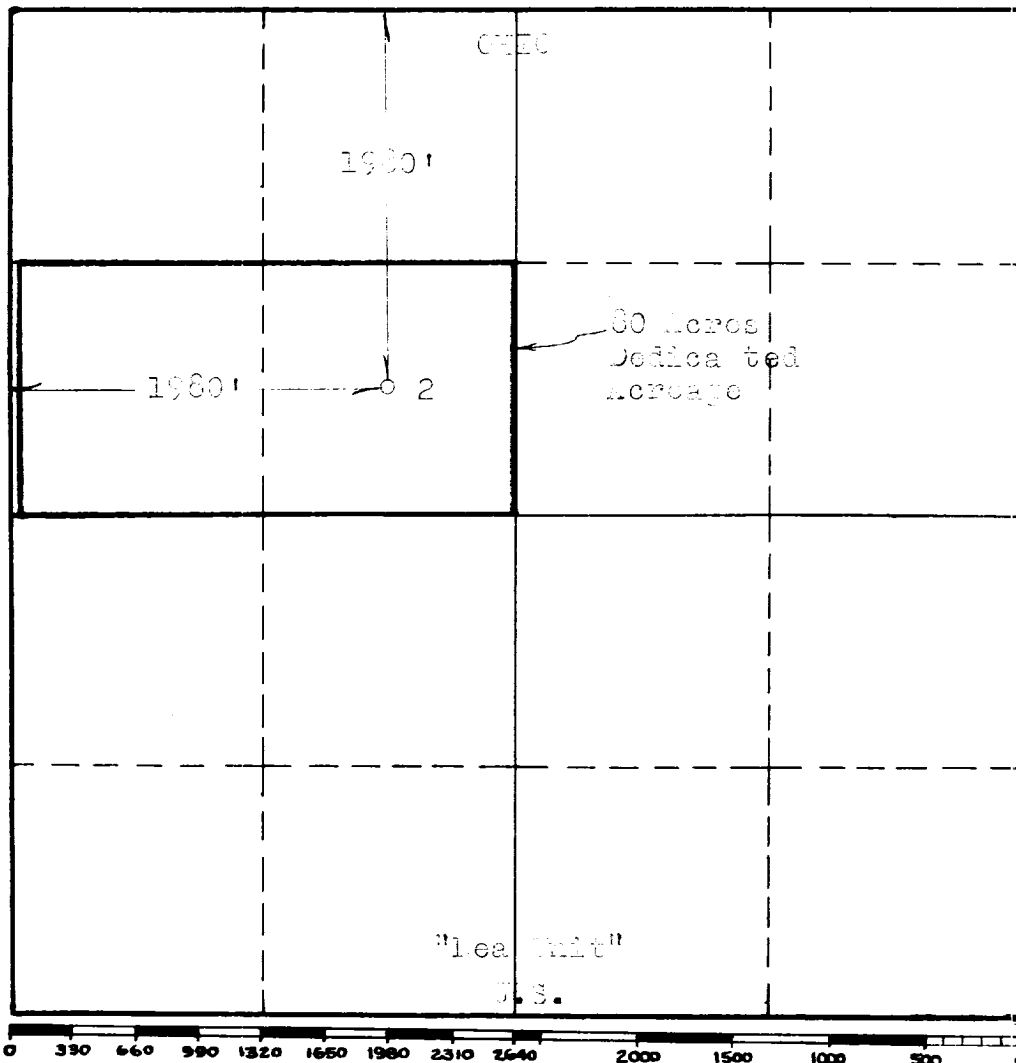
Operator The Ohio Oil Company Lease Lea Unit
Well No. 2 Unit Letter T Section 12 Township 20 S Range 34 E NMPM
Located 1900 Feet From North Line, 1900 Feet From West Line
County Lea G. L. Elevation 3868 Dedicated Acreage 30 Acres
Name of Producing Formation Devonian Pool Lea Devonian

1. Is the Operator the only owner* in the dedicated acreage outlined on the plat below?
Yes No X.
2. If the answer to question one is "no," have the interests of all the owners been consolidated by communitization agreement or otherwise? Yes X No . If answer is "yes," Type of Consolidation Communitization Agreement
3. If the answer to question two is "no," list all the owners and their respective interests below:

Owner

Land Description

Section B



This is to certify that the information in Section A above is true and complete to the best of my knowledge and belief.

The Ohio Oil Company
(Operator)

[Signature]
(Representative)

Box 2107, Hobbs, N. Mex.
Address

This is to certify that the well location shown on the plat in Section B was plotted from field notes of actual surveys made by me or under my supervision and that the same is true and correct to the best of my knowledge and belief.

Date Surveyed 9-6-60

/s/ John W. West
Registered Professional
Engineer and/or Land Surveyor.

Certificate No. 676

INSTRUCTIONS FOR COMPLETION:

1. Operator shall furnish and certify to the information called for in Section A.
2. Operator shall outline the dedicated acreage for both oil and gas wells on the plat in Section B.
3. A registered professional engineer or land surveyor registered in the State of New Mexico or approved by the Commission shall show on the plat the location of the well and certify this information in the space provided.
4. All distances shown on the plat must be from the outer boundaries of Section.
5. If additional space is needed for listing owners and their respective interests as required in question 3, Section A, please use space below

* "Owner" means the person who has the right to drill into and to produce from any pool and to appropriate the production either for himself or for himself and another. (65-3-29 (e) NMSA 1953 Comp.)