

NEW MEXICO OIL CONSERVATION COMMISSION  
WELL LOCATION AND ACREAGE DEDICATION PLAT

Form C-102  
Supersedes C-128  
Effective 1-1-85

All distances must be from the outer boundaries of the Section.

Operator <b>Marathon Oil Company</b>			Lease <b>Lea Unit Deep</b>		Well No. <b>9</b>
Unit Letter <b>B</b>	Section <b>13</b>	Township <b>20 South</b>	Range <b>34 East</b>	County <b>Lea</b>	
Actual Footage Location of Well: <b>2130</b> feet from the <b>East</b> line and <b>660</b> feet from the <b>North</b> line					
Ground Level Elev. <b>3654</b>	Producing Formation <b>Devonian</b>		Pool <b>Lea Devonian</b>		Dedicated Acreage: <b>160</b> Acres

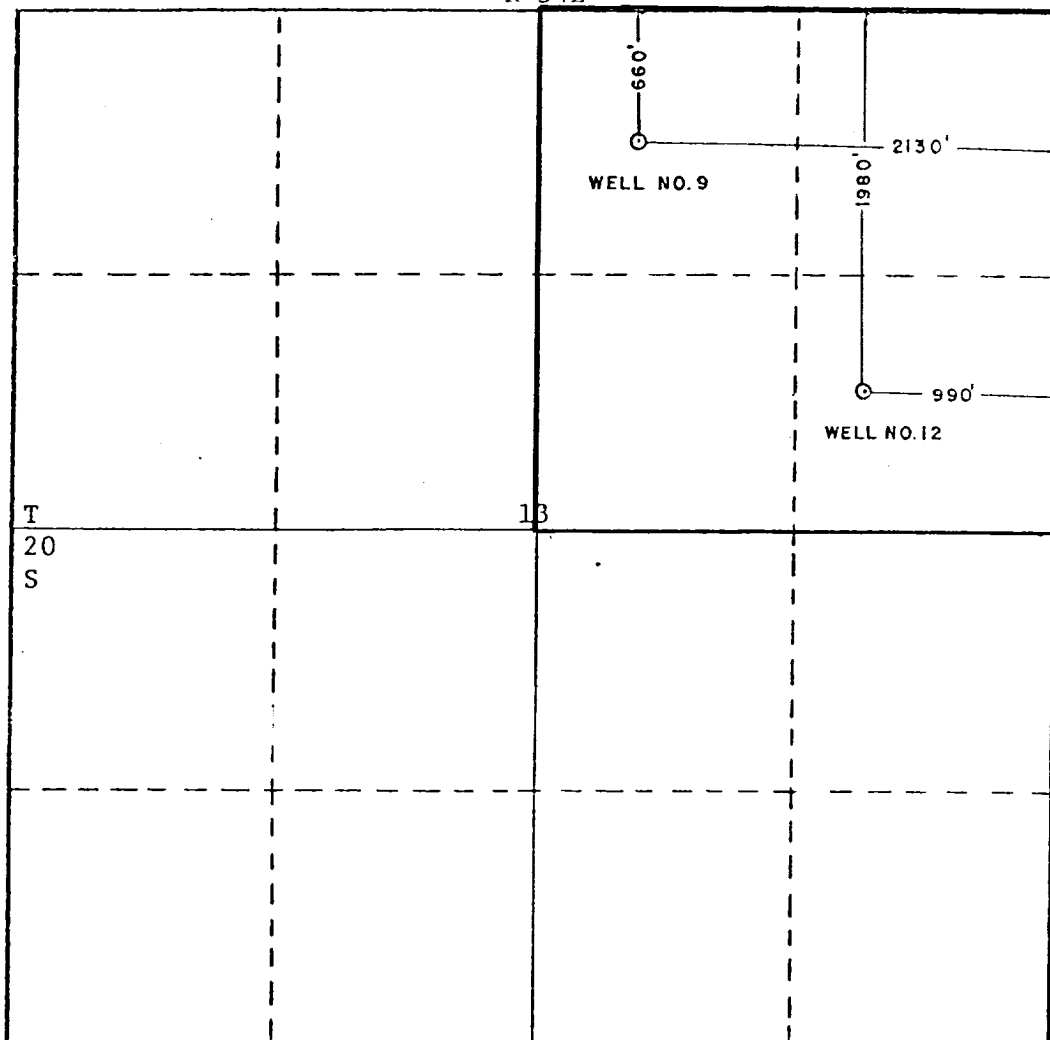
1. Outline the acreage dedicated to the subject well by colored pencil or hachure marks on the plat below.
2. If more than one lease is dedicated to the well, outline each and identify the ownership thereof (both as to working interest and royalty).
3. If more than one lease of different ownership is dedicated to the well, have the interests of all owners been consolidated by communitization, unitization, force-pooling, etc?

☒ Yes ☐ No If answer is "yes," type of consolidation Unitization Agreement

If answer is "no," list the owners and tract descriptions which have actually been consolidated. (Use reverse side of this form if necessary.)

No allowable will be assigned to the well until all interests have been consolidated (by communitization, unitization, forced-pooling, or otherwise) or until a non-standard unit, eliminating such interests, has been approved by the Commission.

R-34E



CERTIFICATION

I hereby certify that the information contained herein is true and complete to the best of my knowledge and belief.

*Ralph M. DePauw*  
Name

Ralph M. DePauw  
Position

Ass. Petroleum Engineer  
Company

Marathon Oil Company  
Date

March 12, 1980

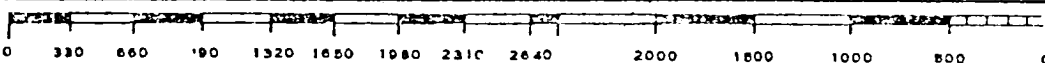
I hereby certify that the well location shown on this plat was plotted from field notes of actual surveys made by me or under my supervision, and that the same is true and correct to the best of my knowledge and belief.

Date Surveyed

Registered Professional Engineer  
and/or Land Surveyor

*Patrick A. Romero*

Certificate No. **JOHN W. WEST 870**  
**PATRICK A. ROMERO 8853**  
**Ronald J. Eldson 3239**



**NEW MEXICO OIL CONSERVATION COMMISSION**  
**WELL LOCATION AND ACRES DEDICATION PLAT**

FORM O-128  
 Rev. 1-1-57

SEE INSTRUCTIONS FOR COMPLETING THIS FORM ON THE REVERSE SIDE

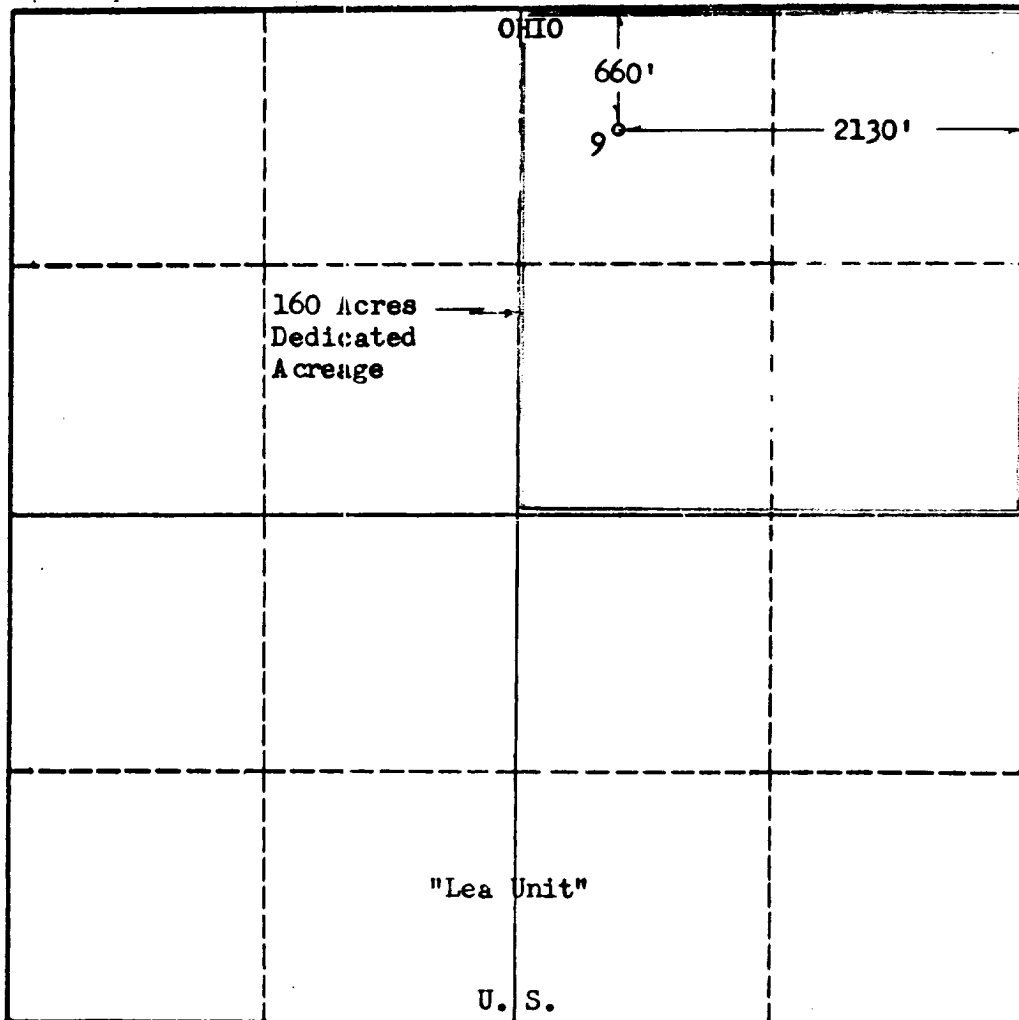
**SECTION A**

Operator <b>The Ohio Oil Company</b>		Lease <b>17 PM 2-58</b> <b>Lea Unit</b>		Well No. <b>9</b>
Unit Letter <b>B</b>	Section <b>13</b>	Township <b>18S 20 South</b>	Range <b>34 East</b>	County <b>Lea</b>
Actual Footage Location of Well: <b>2130</b> feet from the <b>East</b> line and <b>660</b> feet from the <b>North</b> line				
Ground Level Elev. <b>3654</b>	Producing Formation <b>Pennsylvanian</b>	Pool <b>Lea Pennsylvanian Gas</b>		Dedicated Acreage: <b>160</b> Acres

1. Is the Operator the only owner in the dedicated acreage outlined on the plat below? YES \_\_\_\_\_ NO **X** . ("Owner" means the person who has the right to drill into and to produce from any pool and to appropriate the production either for himself or for himself and another. (65-3-29 (e) NMSA 1935 Comp.)
2. If the answer to question one is "no," have the interests of all the owners been consolidated by communitization agreement or otherwise? YES **X** NO \_\_\_\_ . If answer is "yes," Type of Consolidation **Unitization Agreement**
3. If the answer to question two is "no," list all the owners and their respective interests below:

Owner	Land Description

**SECTION B**



**CERTIFICATION**

I hereby certify that the information in SECTION A above is true and complete to the best of my knowledge and belief

Name  
**T. O. Webb**

Position  
**Area Petroleum Engineer**

Company  
**The Ohio Oil Company**

Date  
**7-16-62**

I hereby certify that the well location shown on the plat in SECTION B was plotted from field notes of actual surveys made by me or under my supervision, and that the same is true and correct to the best of my knowledge and belief.

Date Surveyed  
**2-27-62**

Registered Professional Engineer and/or Land Surveyor  
  
**/s/ John W. West**

Certificate No. **676**

0 330 660 990 1320 1650 1980 2310 2640 2000 1500 1000 500 0