

NUMBER OF COPIES RECEIVED	
DISTRIBUTION	
SANTA FE	
FILE	
U.S.G.S.	
LAND OFFICE	
TRANSPORTER	OIL
	GAS
PRODUCTION OFFICE	
OPERATOR	

NEW MEXICO OIL CONSERVATION COMMISSION
Santa Fe, New Mexico

Form G-101
 Revised (12/1/55)

NOTICE OF INTENTION TO DRILL

Notice must be given to the District Office of the Oil Conservation Commission and approval obtained before drilling or recompletion begins. If changes in the proposed plan are considered advisable, a copy of this notice showing such changes will be returned to the sender. Submit this notice in QUINTUPLICATE. One copy will be returned following approval. See additional instructions in Rules and Regulations of the Commission. If State Land submit 6 Copies Attach Form G-128 in triplicate to first 3 copies of form G-101

Artesia, New Mexico
 (Place)

October 4, 1962
 (Date)

OIL CONSERVATION COMMISSION
 SANTA FE, NEW MEXICO

Gentlemen:

You are hereby notified that it is our intention to commence the Drilling of a well to be known as Carper Drilling Company, Inc., and T.J. Sivley (Company or Operator) Threlkeld, Etal (Lease), Well No. No. 1 Fee, in A (Unit) The well is located 500 feet from the North line and 825 feet from the East line of Section 28, T. 20-S, R. 34-E, NMPM. (GIVE LOCATION FROM SECTION LINE) Lynch Pool, Lee County

If State Land the Oil and Gas Lease is No.....

If patented land the owner is George Threlkeld, Etal,
 Address Roswell, New Mexico

We propose to drill well with drilling equipment as follows: With Rotary Tools
In agreement with Potash Order - R-111-A

The status of plugging bond is Attached

Drilling Contractor Carper Drilling Company, Inc.,
200 Carper Building,
Artesia, N.M.,

We intend to complete this well in the Lynch Pay (Yates Reef) formation at an approximate depth of 3660 feet.

CASING PROGRAM

We propose to use the following strings of Casing and to cement them as indicated:

Size of Hole	Size of Casing	Weight per Foot	New or Second Hand	Depth	Sacks Cement
<u>8-3/4"</u>	<u>7" OD</u>	<u>20 Lb.</u>	<u>Grade A Used</u>	<u>1550</u>	<u>150% Of Cal. Volume to Circulate</u>
<u>6-1/4"</u>	<u>4-1/2" OD</u>	<u>9.5 Lb</u>	<u>New</u>	<u>3655'</u> (Above Pay Zone)	<u>Circulate Cement to Surface.</u>

If changes in the above plans become advisable we will notify you immediately.

ADDITIONAL INFORMATION (If recompletion give full details of proposed plan of work.)

Approved....., 19.....
 Except as follows:

Sincerely yours,

Carper Drilling Co, Inc., and T.J. Sivley
 (Company or Operator)

By T.J. Sivley

Position Operator

Send Communications regarding well to

Name T.J. Sivley,

Address P.O. Drawer GG, Artesia, N.M.,

OIL CONSERVATION COMMISSION

By.....

NUMBER OF COPIES RECEIVED	
DISTRIBUTION	
SANTA FE	
FILE	
U.S.G.S.	
LAND OFFICE	
TRANSPORTER	OIL
	GAS
PRODUCTION OFFICE	
OPERATOR	

NEW MEXICO OIL CONSERVATION COMMISSION
WELL LOCATION AND ACREAGE DEDICATION PLAT
 SEE INSTRUCTIONS FOR COMPLETING THIS FORM ON THE REVERSE SIDE

FORM C-128
 Revised 5/1/57

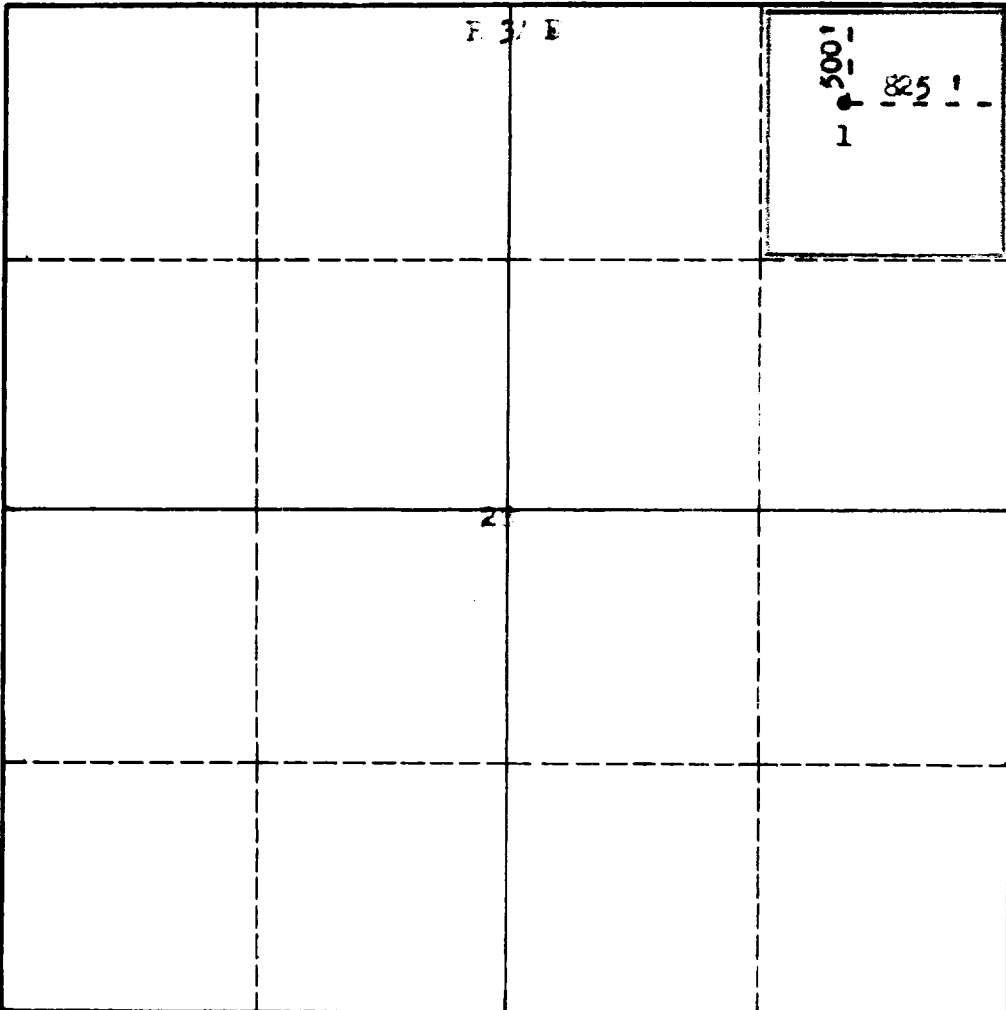
SECTION A

Operator Carper-Sivley		Lease Threshold of Fee		Well No. 1
Unit Letter A	Section 28	Township 20 South	Range 31 East	County Lea
Actual Footage Location of Well: 500 feet from the North line and 825 feet from the East line				
Ground Level Elev. 3683 Est	Producing Formation Lynch Pay (Yates Reef)	Pool Lynch	Dedicated Acreage: 40 Acres	

1. Is the Operator the only owner in the dedicated acreage outlined on the plat below? YES _____ NO . ("Owner" means the person who has the right to drill into and to produce from any pool and to appropriate the production either for himself or for himself and another. (65-3-29 (e) NMSA 1935 Comp.)
2. If the answer to question one is "no," have the interests of all the owners been consolidated by communitization agreement or otherwise? YES _____ NO . If answer is "yes," Type of Consolidation _____
3. If the answer to question two is "no," list all the owners and their respective interests below:


Owner	Land Description
T.J. Sivley & Carper Drlg Co., Inc.,	37-2/3 Acres - 50% Each, Undivided
Texaco, Inc.,	2-1/3 Acres - 100% "

SECTION B

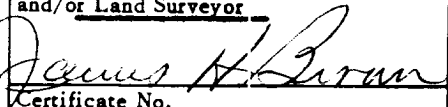


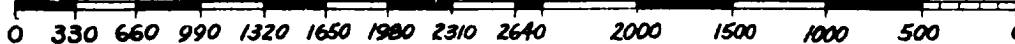
CERTIFICATION

I hereby certify that the information in SECTION A above is true and complete to the best of my knowledge and belief.

T.J. Sivley 
 Name
Operator
 Position
Carper Drlg Co., Inc.,
 Company
and T.J. Sivley
 Date
October 4, 1962

I hereby certify that the well location shown on the plat in SECTION B was plotted from field notes of actual surveys made by me or under my supervision, and that the same is true and correct to the best of my knowledge and belief.

Date Surveyed
October 3, 1962
 Registered Professional Engineer
 and/or Land Surveyor

 Certificate No.
N.M.L.S. No. 542



INSTRUCTIONS FOR COMPLETION OF FORM C-128

1. Operator shall furnish and certify to the information called for in Section A.
2. Operator shall outline the dedicated acreage for *both* oil and gas wells on the plat in Section B.
3. A registered professional engineer or land surveyor registered in the State of New Mexico or approved by the Commission shall show on the plat the location of the well and certify this information in the space provided.
4. All distances shown on the plat must be from the outer boundaries of the Section.
5. If additional space is needed for listing owners and their respective interests as required in question 3 of Section A, please use space below.