

District I  
1625 N. French Dr., Hobbs, NM 88240  
District II  
811 South First, Artesia, NM 88210  
District III  
1000 Rio Brazos Road, Aztec, NM 87410  
District IV  
2040 South Pacheco, Santa Fe, NM 87505

State of New Mexico  
Energy Minerals and Natural Resources

Form C-104A  
August 11, 2000

Oil Conservation Division  
2040 South Pacheco  
Santa Fe, NM 87505

Submit 1 copy of the final affected wells  
list along with 2 copies of this form per  
number of wells on that list to  
appropriate District Office

### Change of Operator


Previous Operator Information:

OGRID: 013954  
Name: Manzano Oil Corp.  
Address: P O Box 2107  
Address: \_\_\_\_\_  
City, State, Zip: Roswell, NM 88202-2107

New Operator Information:

Effective Date: 01/01/01  
New Ogrid: 193407  
New Name: Concho Oil & Gas Corp.  
Address: 110 W. Louisiana, Suite 410  
Address: \_\_\_\_\_  
City, State, Zip: Midland, Tx 79701

I hereby certify that the rules of the Oil Conservation Division have been complied with and that the information on this form and the attached list of wells is true and complete to the best of my knowledge and belief.


New Operator  
Signature:   
Printed name: Terri Stathem


Title: Production Analyst

Date: 01/04/00 Phone: 915-683-7443

Previous operator complete below:

Previous  
Operator: Manzano Oil Corp  
Previous  
OGRID: 013954

Signature:   
Printed  
Name: Kenneth Barbe, Jr.

<b><u>NMOCD Approval</u></b>	
Signature: <u></u>	
Printed Name: <u>Chris Williams</u>	
District: <u>DISTRICT I SUPERVISOR</u>	
Date: <u>FEB 02 2001</u>	

WELLS INVOLVED IN OPERATOR CHANGE  
FINAL LIST WITH C-104A

FEB 1, 2001

is a final list of wells being transferred. If all bonding requirements  
satisfied, submit this list to the OCD District with your C-104A.

EVIOUS OPERATOR: 13954 MANZANO OIL CORP

NEW OPERATOR: 193407

Concho Oil & Gas Corporation

DISTRICT: HOBBS

OP- RSTY WELL NAME	USTR	API	WELL TYPE	POOL ID POOL NAME	LAST PROD/INJ
100 SV BOBWHITE FEDERAL #001					
SV BOBWHITE FEDERAL #001					
682 BURNBURNET SHOGRIN FEDERAL #001					
311 SUN PEARL FEDERAL #001					
SUN PEARL FEDERAL #002					
SUN PEARL FEDERAL #003					
SUN PEARL FEDERAL #004					
668 AMERADA RECORD #002					
303 MADONAVS L4 FEDERAL #002					
NEUHADS L4 FEDERAL #003					
499 MANZANITA STATE #001					
734 APPEASED FEDERAL COM #001					
539 APPEASED SWD FEDERAL #002					

27334	L-04-195-34E	30-025-32963	O	96531 DIOS MAMO, DELAWARE, SOUTH	11-2000
	L-04-195-34E	30-025-32963	O	21650 E-K, BONE SPRING	08-1996

27362	J-22-198-34E	30-025-29543	O	37570 LEA, BONE SPRING	11-2000
-------	--------------	--------------	---	------------------------	---------

27361	J-28-198-34E	30-025-30409	O	49780 PEARL, QUEEN	11-2000
	I-28-195-34E	30-025-30663	O	49780 PEARL, QUEEN	11-2000
	G-28-198-34E	30-025-30892	O	49780 PEARL, QUEEN	11-2000
	H-28-198-34E	30-025-31047	O	49780 PEARL, QUEEN	11-2000

27334	H-25-195-35E	30-025-03204	G	82680 PEARL, MORROW, NORTH (GAS)	11-2000
-------	--------------	--------------	---	----------------------------------	---------

27356	B-14-208-35E	30-025-31970	O	92693 LEA UNDESIGNATED, WOLF CAMP (GAS)	11-2000
	O-14-208-35E	30-025-35153	G		

27353	E-16-209-35E	30-025-35120	O	24250 FEATHERSTONE, BONE SPRING	
-------	--------------	--------------	---	---------------------------------	--

27336	H-17-208-35E	30-025-20377	O	24250 FEATHERSTONE, BONE SPRING	11-2000
-------	--------------	--------------	---	---------------------------------	---------

27337	I-17-208-35E	30-025-03352	S	96141 SWD, YATERS-SEVEN RIVERS	11-2000
-------	--------------	--------------	---	--------------------------------	---------

2820876