

Submit to Appropriate  
District Office  
State Lease - 4 copies  
Fee Lease - 3 copies

State of New Mexico  
Energy, Minerals and Natural Resources Department

Form C-102  
Revised 1-1-89

**OIL CONSERVATION DIVISION**  
P.O. Box 2088  
Santa Fe, New Mexico 87504-2088

**DISTRICT I**  
P.O. Box 1980, Hobbs, NM 88240

**DISTRICT II**  
P.O. Drawer DD, Artesia, NM 88210

**DISTRICT III**  
1000 Rio Brazos Rd., Aztec, NM 87410

**WELL LOCATION AND ACREAGE DEDICATION PLAT**  
All Distances must be from the outer boundaries of the section

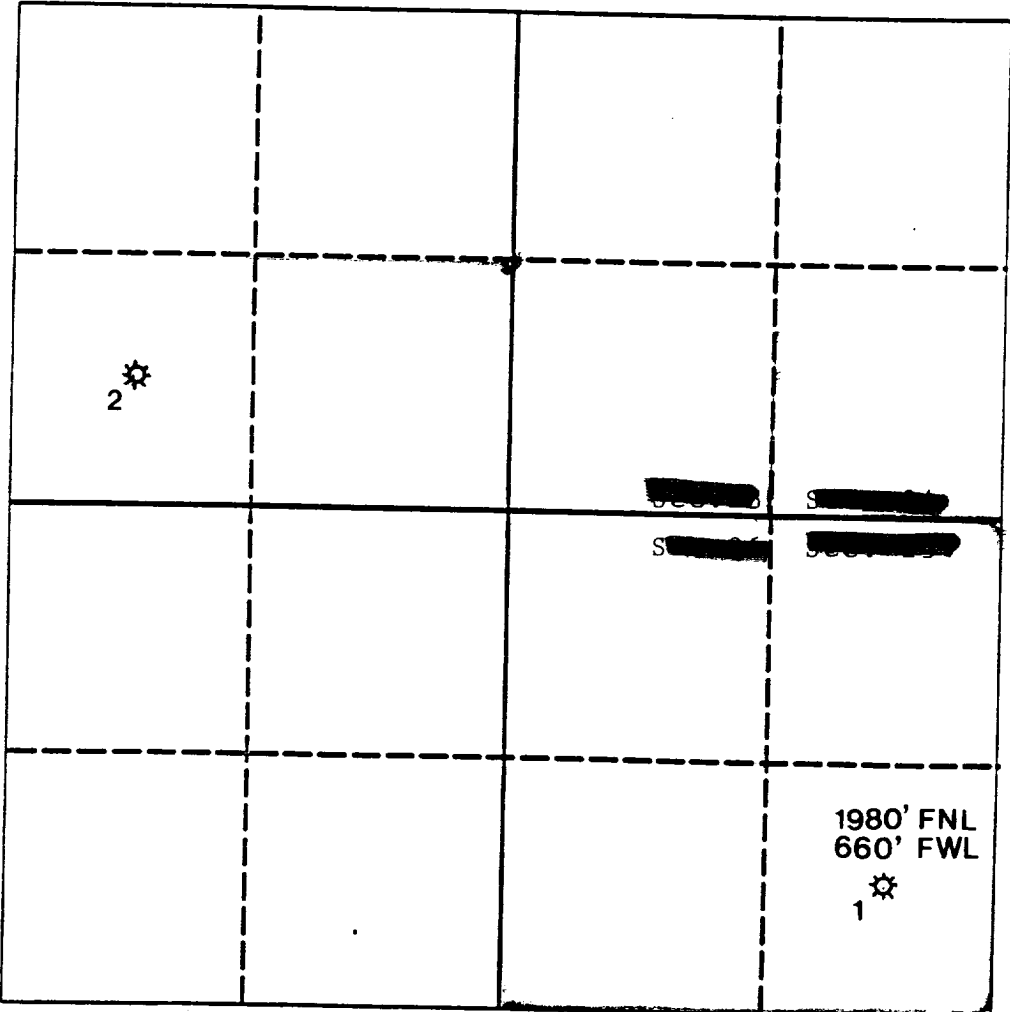
Operator Texaco, Inc.			Lease William Weir		Well No. 1
Unit Letter E	Section 25	Township 19S	Range 36E	County Lea	
Actual Footage Location of Well: 1980 feet from the North line and 660 feet from the West line					
Ground level Elev. 3651'	Producing Formation Queen Gas		Pool Eumont Yates 7 Rivers Queen	Dedicated Acreage: 320 Acres	

1. Outline the acreage dedicated to the subject well by colored pencil or hatchure marks on the plat below.
2. If more than one lease is dedicated to the well, outline each and identify the ownership thereof (both as to working interest and royalty).
3. If more than one lease of different ownership is dedicated to the well, have the interest of all owners been consolidated by communitization, unitization, force-pooling, etc.?
 

Yes     No    If answer is "yes" type of consolidation \_\_\_\_\_

If answer is "no" list the owners and tract descriptions which have actually been consolidated. (Use reverse side of this form if necessary.) \_\_\_\_\_

No allowable will be assigned to the well until all interests have been consolidated (by communitization, unitization, forced-pooling, or otherwise) or until a non-standard unit, eliminating such interest, has been approved by the Division.



**OPERATOR CERTIFICATION**  
I hereby certify that the information contained herein is true and complete to the best of my knowledge and belief.

Signature: *J. A. Head*

Printed Name: J. A. Head

Position: Area Manager

Company: Texaco, Inc.


Date: 1-29-90

**SURVEYOR CERTIFICATION**  
I hereby certify that the well location shown on this plat was plotted from field notes of actual surveys made by me or under my supervision, and that the same is true and correct to the best of my knowledge and belief.

Date Surveyed: \_\_\_\_\_

Signature & Seal of Professional Surveyor: \_\_\_\_\_

Certificate No.: \_\_\_\_\_



R-539A

RECEIVED

JAN 31 1990

OCD  
HOBBS OFFICE

NEW MEXICO  
OIL CONSERVATION COMMISSION

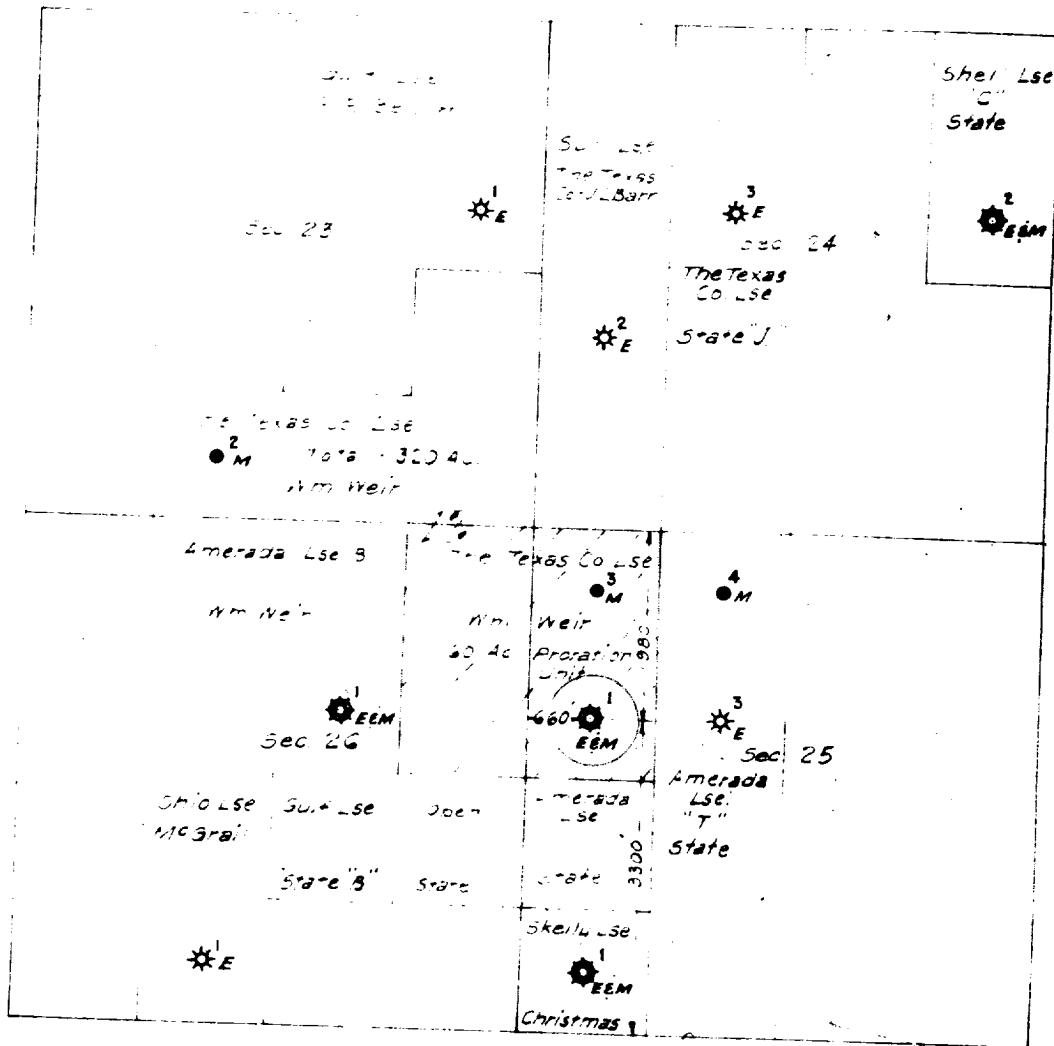
Gas Well Plat

Date 8-31-54

The Texas Company Operator Wm. Weir Lease 1 Well No.

Name of Producing Formation Eumont Gas Pool & Monument Oil Pool  
 \*This well was originally completed as oil well in Monument Pay.  
 It is ~~now~~ dually completed as gas well from Eumont (Queen) gas pay.  
 No. Acres Dedicated to the Well 160

SECTION 25 & 26 TOWNSHIP 19 South RANGE 36 East



Eumont Well in Monument E Eumont

Scale 1"=2000'

I hereby certify that the information given above is true and complete to the best of my knowledge.

Name J. J. Vetter  
 Position Division Civil Engineer  
 Representing The Texas Company  
 Address P. O. Box 1720  
Fort Worth, Texas

(over)

INSTRUCTIONS

1. Is this gas well a dual completion? Yes  No
  
2. If the answer to Question 1 is Yes, are there any other dually completed wells within the dedicated acreage? Yes  No

A separate plat must be filed for each gas well, outlining the area dedicated to such well and showing the location of all other wells (oil and gas) within the outlined area.

Mail in duplicate to the district office for the district in which the well is located.