

NEW MEXICO OIL CONSERVATION COMMISSION
WELL LOCATION AND ACREAGE DEDICATION PLAT

Form C-102
Supersedes C-128
Effective 1-1-65

All distances must be from the outer boundaries of the Section.

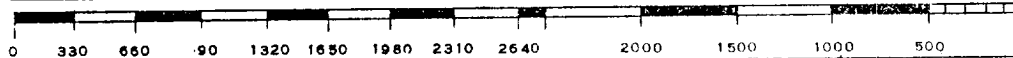
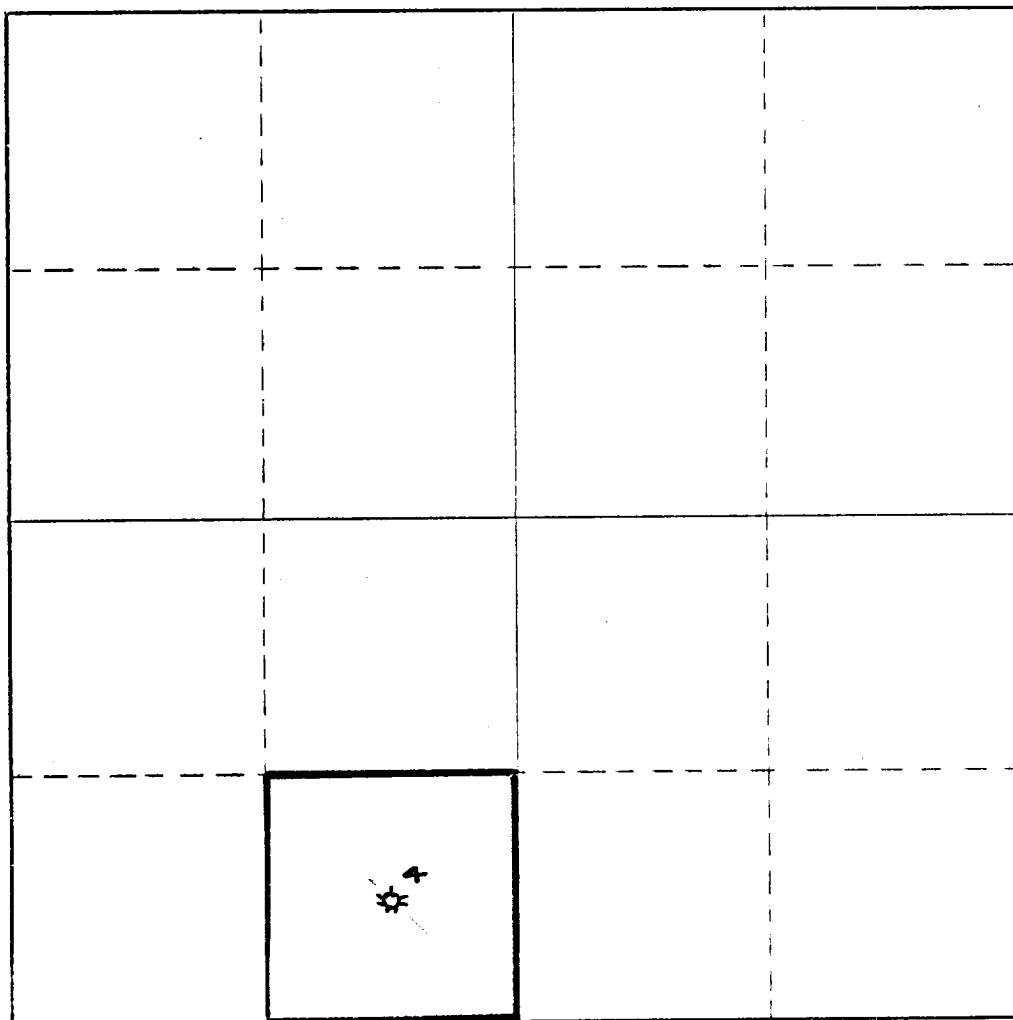
Operator Wilson Oil Company		Lease Charlotte State		Well No. 24	
Unit Letter EN	Section 3229	Township 20	Range 36	County Lea	
Actual Footage Location of Well: 660 feet from the N line and 1980 feet from the W line					
Ground Level Elev. 3634'	Producing Formation Y-7 Rivers		Pool Eumont	Dedicated Acreage: 40 Acres	

1. Outline the acreage dedicated to the subject well by colored pencil or hachure marks on the plat below.
2. If more than one lease is dedicated to the well, outline each and identify the ownership thereof (both as to working interest and royalty).
3. If more than one lease of different ownership is dedicated to the well, have the interests of all owners been consolidated by communitization, unitization, force-pooling, etc?

Yes No If answer is "yes," type of consolidation One state lease

If answer is "no," list the owners and tract descriptions which have actually been consolidated. (Use reverse side of this form if necessary.) _____

No allowable will be assigned to the well until all interests have been consolidated (by communitization, unitization, forced-pooling, or otherwise) or until a non-standard unit, eliminating such interests, has been approved by the Commission.



CERTIFICATION

I hereby certify that the information contained herein is true and complete to the best of my knowledge and belief.

Name
N. Raymond Lamb

Position
V. President

Company
Wilson Oil Company

Date
1-9-80

I hereby certify that the well location shown on this plat was plotted from field notes of actual surveys made by me or under my supervision, and that the same is true and correct to the best of my knowledge and belief.

Original **9-5-50**

Date Surveyed

Registered Professional Engineer and/or Land Surveyor

N. Raymond Lamb

Certificate No.
929



STATE OF NEW MEXICO
ENERGY AND MINERALS DEPARTMENT
OIL CONSERVATION DIVISION

November 27, 1979

BRUCE KING
GOVERNOR
LARRY KEHOE
SECRETARY

POST OFFICE BOX 2088
STATE LAND OFFICE BUILDING
SANTA FE, NEW MEXICO 87501
(505) 827-2434

Wilson Oil Company
P. O. Box 1297
Santa Fe, New Mexico 87501

Attention: Mr. Raymond Lamb

Gentlemen:

Reference is made to your letter dated November 20, 1979, concerning your Charlotte State Well No. 2 and your Charlotte State Well No. 4 which are currently commingled and metered through a single meter pursuant to authority granted September 26, 1969.

Please be advised that the pool change will have no effect on the above described commingling as long as the wells are classified as marginal producers in the Eumont Gas Pool. If they are classified as non-marginal, it may be necessary to make other arrangements.


Sincerely,

JOE D. RAMEY,
Division Director

JDR/DSN/dr

cc: Oil Conservation Division - Hobbs

State of New Mexico



RECEIVED

SEP 15 1969

WV



Commissioner of Public Lands

September 12, 1969

P. O. BOX 1148
SANTA FE, NEW MEXICO

ALEX J. ARMIJO
COMMISSIONER

Wilson Oil Company
P. O. Box 627
Santa Fe, New Mexico

Coyne

ATTENTION: Mr. N. Raymond Lamb

Gentlemen:

Reference is made to your application dated September 5, 1969, requesting permission to commingle gas from Charlotte State No. 2 (B-9131) and Charlotte State No. 4 (E-1639) in order to prevent waste.

You are hereby given approval to the above request. Any deviation from your proposed request will be reason to cancel approval.

This approval is subject to the subsequent approval of the Oil Conservation Commission.

Please remit a ten (\$10.00) Dollar filing fee.

Very truly yours,

Ed Billberry

Ed Billberry, Director
Oil and Gas Department

TB/ML/s

cc: Oil Conservation Commission
Santa Fe, New Mexico

f. ✓

10/1/69