



MAIN OFFICE OCC PETROLEUM AND ITS PRODUCTS

GULF OIL CORPORATION

P. O. DRAWER 1290 · FORT WORTH, TEXAS

March 19, 1956

FORT WORTH
PRODUCTION DIVISION

Re: Application for ²⁷⁹280-Acre Non-Standard Gas Proration Unit, Eumont Gas Pool, Comprising E/2 and SW/4 of NW/4 and NE/4 of Section 19, T-19-S, R-37-E, Lea County, New Mexico

Oil Conservation Commission
State of New Mexico
Santa Fe, New Mexico

Gentlemen:

Gulf Oil Corporation hereby makes application for approval of a non-standard gas proration unit comprising E/2 and SW/4 of NW/4 and NE/4 of Section 19, T-19-S, R-37-E, Lea County, New Mexico, and in support thereof states the following facts:

- (1) Gulf Oil Corporation is the owner and operator of a ²⁷⁹280-acre oil and gas lease known as the B. V. Gulp "A" Lease, Lea County, New Mexico, as shown on the attached plat.
- (2) Gulf Oil Corporation proposes that the above described acreage be established as a non-standard 280-acre gas proration unit in exception to Rule 5(a) of Order R-520.
- (3) The B. V. Gulp "A" Well No. 3 located 1,980 feet from the North line and 1,980 feet from the West line, Section 19, T-19-S, R-37-E, Lea County, New Mexico, was completed on February 14, 1956, as a gas-oil dual well. This well is in the Eumont Gas Pool and the Eumont-Monument, Monument Oil Pool. The applicant proposes to use this well as the unit well.
- (4) The proposed non-standard gas proration unit will meet the requirements of Rule 5(b) of the Oil Conservation Commission Order No. R-520 as follows:
 - (a) Contiguous quarter-quarter sections will comprise the unit.
 - (b) The proposed unit lies wholly within a single governmental section.

lot 29 38614

Queen
farm.

OCC
Hobbs

NSP-256
Date 4/25/56

1956 MAR 25 AM 8:55

RECEIVED OCC
MAR 27 7:27



PETROLEUM AND ITS PRODUCTS

GULF OIL CORPORATION

P. O. DRAWER 1200 FORT WORTH, TEXAS

March 19, 1956

PRODUCTION DIVISION
FORT WORTH

Re: Application for 280-Acre non-
standard gas proration unit,
Hunt gas pool, containing
W/2 and SW/4 of NW/4 and NW/4
of Section 19, T-19-S, R-27-E,
Las Compa, New Mexico

Oil Conservation Commission
State of New Mexico
Santa Fe, New Mexico

Gentlemen:

Gulf Oil Corporation hereby makes application for approval of a non-standard gas proration unit containing W/2 and SW/4 of NW/4 and NW/4 of Section 19, T-19-S, R-27-E, Las Compa, New Mexico, and in support thereof states the following facts:

(1) Gulf Oil Corporation is the owner and operator of a 280-acre oil and gas lease known as the "V. Gulf" A" Lease, Las Compa, New Mexico, as shown on the attached plat.

(2) Gulf Oil Corporation proposes that the above described unit be established as a non-standard 280-acre gas proration unit in exception to Rule 5(a) of Order R-220.

(3) The "V. Gulf" A" Well No. 3 located 1,980 feet from the north line and 1,960 feet from the west line, Section 19, T-19-S, R-27-E, Las Compa, New Mexico, was completed on February 14, 1956, as a gas-oil well. This well is in the Hunt gas pool and the Hunt gas pool. The applicant proposes to use this well as the unit well.

(4) The proposed non-standard gas proration unit will meet the requirements of Rule 5(b) of the Oil Conservation Commission Order No. R-220 as follows:

(a) Contiguous quarter-quarter sections will comprise the unit.

(b) The proposed unit lies wholly within a single governmental section.

March 19, 1956

- (c) All acreage within the proposed unit may reasonably be presumed productive of gas.
- (d) The length or width of the proposed unit does not exceed 5,280 feet.
- (e) Gulf Oil Corporation is lessee and operator of the entire section of land as shown on the attached plat, and by copy of this letter of application, all operators within 1,500 feet of the proposed unit well are notified by registered mail of the intent of Gulf Oil Corporation to form the proposed non-standard gas proration unit. (See attached affidavit.)

In view of the existence of the facts herein stated and compliance with the provisions of Rule 5(b) of the Oil Conservation Commission's Order No. R-520, Gulf Oil Corporation requests that the Secretary of the Commission approve the above described non-standard gas proration unit.

Respectfully submitted,

GULF OIL CORPORATION

By:


Division Production Manager

cc: Registered Mail - Return Receipt Requested:

Continental Oil Company
Box 427
Hobbs, New Mexico

Shell Oil Company
Box 1957
Hobbs, New Mexico

Phillips Petroleum Company
Box 2105
Hobbs, New Mexico

The Texas Company
Box 1270
Midland, Texas


cc: Oil Conservation Commission
P. O. Box 2045
Hobbs, New Mexico
Attn: Mr. A. L. Porter, Jr.

- (c) All surveys within the proposed unit may be resumed only by written agreement of the
- (d) The length or width of the proposed unit does not exceed 2,500 feet.
- (e) Gulf Oil Corporation in fees and operation of the entire section of land as shown on the attached plat, and by copy of this letter of application, all operations within 1,000 feet of the proposed unit shall be controlled by retained well on the tract of Gulf Oil Corporation as from the proposed non-standard gas production unit. (See attached plat.)

In view of the existence of the facts herein stated and compliance with the provisions of Rule 5(b) of the Oil Conservation Commission's Order No. 1-1956, Gulf Oil Corporation requests that the Secretary of the Commission approve the above described non-standard gas production unit.

Respectfully submitted,

GULF OIL CORPORATION

By: 
 Division Production Manager

cc - Attached Well - Return Receipt Requested:

Shell Oil Company
 Box 197
 Hobbs, New Mexico

The Texas Company
 Box 1250
 Midland, Texas

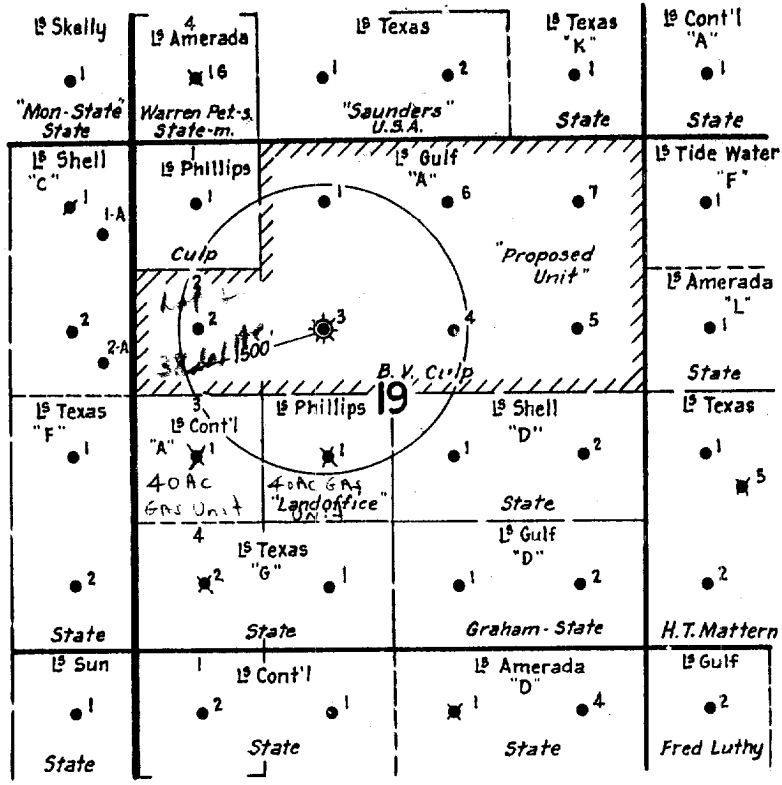
Continental Oil Company
 Box 227
 Hobbs, New Mexico

Phillips Petroleum Company
 Box 2102
 Hobbs, New Mexico

Oil Conservation Commission
 P. O. Box 2045
 Hobbs, New Mexico
 Attn: Mr. J. J. Corbett, Jr.

R 37 E

T 19 S



GULF OIL CORPORATION
 FORT WORTH PRODUCTION DIVISION
 Scale 1" = 2,000'

Plat Accompanying Application for
~~280~~ 279-Acre Non-Standard Gas Unit
 (Eumont Gas Pool)

(Gulf - B. V. Culp "A" Lease

STATE OF TEXAS

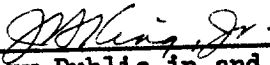
COUNTY OF TARRANT

BEFORE ME, the undersigned authority, on this day personally appeared J. R. SHERMAN - Division Gas Engineer of the Fort Worth Production Division of Gulf Oil Corporation, who, after being by me duly sworn, upon his oath states that, to the best of his knowledge, the statements contained in the foregoing Application of Gulf Oil Corporation, dated March 19, 1956, are true and correct and that copies of such Application were duly deposited on March 21st, 1956, in the United States post office as registered mail, with all charges prepaid, addressed to each of the parties shown receiving carbon copies of such Application.



J. R. SHERMAN

SUBSCRIBED AND SWORN to before me by the said J. R. Sherman this 21st day of March, 1956, to certify which witness my hand and seal of office.



Notary Public in and for Tarrant
County, Texas

My Commission Expires:

June 1, 1957