

Submit 3 Copies To Appropriate District Office  
 District I  
 1625 N. French Dr., Hobbs, NM 87240  
 District II  
 811 South First, Artesia, NM 87210  
 District III  
 1000 Rio Brazos Rd., Aztec, NM 87410  
 District IV  
 2040 South Pacheco, Santa Fe, NM 87505

State of New Mexico  
 Energy, Minerals and Natural Resources

Form C-103  
 Revised March 25, 1999

OIL CONSERVATION DIVISION  
 2040 South Pacheco  
 Santa Fe, NM 87505

WELL API NO. 30-025- <u>05B32</u>
5. Indicate Type of Lease STATE <input checked="" type="checkbox"/> FEE <input type="checkbox"/>
6. State Oil & Gas Lease No. <u>ES553</u>
7. Lease Name or Unit Agreement Name: <u>East Eumont Unit</u>
8. Well No. <u>93</u>
9. Pool name or Wildcat <u>Eumont Yates 7Rvr On</u>
10. Elevation (Show whether DR, RKB, RT, GR, etc.)

SUNDRY NOTICES AND REPORTS ON WELLS  
 (DO NOT USE THIS FORM FOR PROPOSALS TO DRILL OR TO DEEPEN OR PLUG BACK TO A DIFFERENT RESERVOIR. USE "APPLICATION FOR PERMIT" (FORM C-101) FOR SUCH PROPOSALS.)

1. Type of Well:  
 Oil Well  Gas Well  Other Injection

2. Name of Operator  
OXY USA WTP Limited Partnership 192463

3. Address of Operator  
P.O. Box 50250 Midland, TX 79710-0250

4. Well Location  
 Unit Letter G : 1980 feet from the north line and 2310 feet from the east line  
 Section 35 Township 19S Range 37E NMPM County Lea

11. Check Appropriate Box to Indicate Nature of Notice, Report, or Other Data

NOTICE OF INTENTION TO:		SUBSEQUENT REPORT OF:	
PERFORM REMEDIAL WORK <input type="checkbox"/>	PLUG AND ABANDON <input type="checkbox"/>	REMEDIAL WORK <input type="checkbox"/>	ALTERING CASING <input type="checkbox"/>
TEMPORARILY ABANDON <input type="checkbox"/>	CHANGE PLANS <input type="checkbox"/>	COMMENCE DRILLING OPNS. <input type="checkbox"/>	PLUG AND ABANDONMENT <input type="checkbox"/>
PULL OR ALTER CASING <input type="checkbox"/>	MULTIPLE COMPLETION <input type="checkbox"/>	CASING TEST AND CEMENT JOB <input type="checkbox"/>	
OTHER: <input type="checkbox"/>		OTHER: <u>MIT &amp; TA Status</u>	<input checked="" type="checkbox"/>

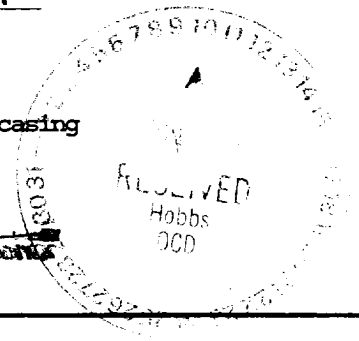
12. Describe Proposed or Completed Operations (Clearly state all pertinent details, and give pertinent dates, including estimated date of starting any proposed work). SEE RULE 1103. For Multiple Completions: Attach wellbore diagram of proposed completion or recompilation.

OXY USA WTP LP requests to temporarily abandon this well for possible future use.

TD- 4050' PBD- 4029' Perfs- 3798-3867' Pkr/~~CEBP~~ 3717'

1. Notify BLM/NMDCD of casing integrity test 24hrs in advance.
2. RU pump truck 5/8602, circulate well with treated water, pressure test casing to 546 # for 30 min.

This Approval of Temporary Abandonment Expires 6/11/07




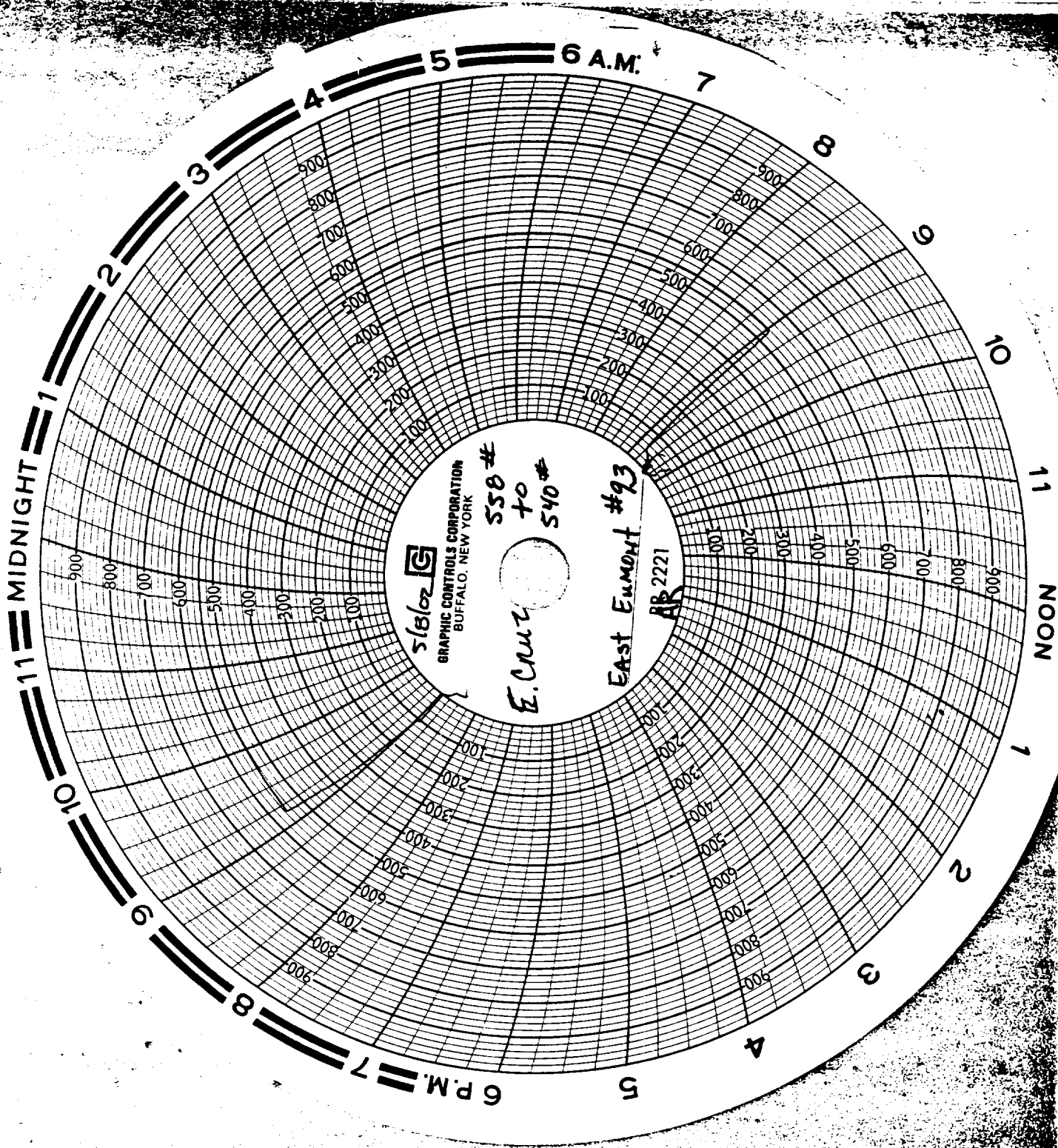
I hereby certify that the information above is true and complete to the best of my knowledge and belief.

SIGNATURE David Stewart TITLE Sr. Regulatory Analyst DATE 4/2/02

Type or print name David Stewart Telephone No. 915-685-5717

(This space for State use) JUN 11 2002

APPROVED BY \_\_\_\_\_ TITLE \_\_\_\_\_ DATE \_\_\_\_\_  
 Conditions of approval, if any: \_\_\_\_\_  
 OIL FIELD REPRESENTATIVE II/STAFF MANAGER



GRAPHIC CONTROLS CORPORATION  
BUFFALO, NEW YORK

558 #  
to  
540 #

East Eumont #93

AB 2221