

SANTA FE	
FILE	
U.S.G.S.	
LAND OFFICE	
TRANSPORTER	OIL GAS
PRODUCTION OFFICE	
OPERATOR	

NEW MEXICO OIL CONSERVATION COMMISSION
Santa Fe, New Mexico

Form C-101
Revised (12/1/55)

NOTICE OF INTENTION TO DRILL

Notice must be given to the District Office of the Oil Conservation Commission and approval obtained before drilling or recompletion begins. If changes in the proposed plan are considered advisable, a copy of this notice showing such changes will be returned to the sender. Submit this notice in **QUINTUPLICATE**. One copy will be returned following approval. See additional instructions in Rules and Regulations of the Commission. **If State Land submit 6 Copies Attach Form C-128 in triplicate to first 3 copies of form C-101**

Hobbs, New Mexico
(Place)

October 31, 1961
(Date)

OIL CONSERVATION COMMISSION
SANTA FE, NEW MEXICO

Gentlemen:

You are hereby notified that it is our intention to commence the Drilling of a well to be known as
Pan American Petroleum Corporation

Leonard Leech "B"

(Company or Operator)

Well No. **1**, in **K** (Unit) The well is located **2310** feet from the **South** line and **2310** feet from the **West** line of Section **15**, T. **19S**, R. **38E**, NMPM.

(GIVE LOCATION FROM SECTION LINE)

Hobbs Pool, **Lea** County

D	C	B	A
E	F	G	H
L	K	J	I
M	N	O	P

If State Land the Oil and Gas Lease is No.

If patented land the owner is **Leonard Leech, Hobbs, New Mexico**

Address.....

We propose to drill well with drilling equipment as follows: **0-4300' with rotary tools**

The status of plugging bond is **Blanket Bond on file w/ commission**

Drilling Contractor **Not yet available**

We intend to complete this well in the **Grayburg San Andres** formation at an approximate depth of **4300** feet.

CASING PROGRAM

We propose to use the following strings of Casing and to cement them as indicated:


Size of Hole	Size of Casing	Weight per Foot	New or Second Hand	Depth	Sacks Cement
11"	8 5/8"	24#	New	400	Circulated
7 7/8"	4 1/2"	9.5#	New	4300	Sufficient to fill to base of salt section.

If changes in the above plans become advisable we will notify you immediately.

ADDITIONAL INFORMATION (If recompletion give full details of proposed plan of work.)

Approved....., 19.....
Except as follows:

OIL CONSERVATION COMMISSION

By 

Sincerely yours,

Pan American Petroleum Corporation

(Company or Operator)

Original Signed by:

By **V. E. STALEY**

Position **Area Superintendent**

Send Communications regarding well to

Name **V. E. Staley**

Address **Box 68, Hobbs, New Mexico**

NEW MEXICO OIL CONSERVATION COMMISSION

WELL LOCATION AND ACREAGE DEDICATION PLAT

FORM C-128
Revised 5/1/57

SEE INSTRUCTIONS FOR COMPLETING THIS FORM ON THE REVERSE SIDE

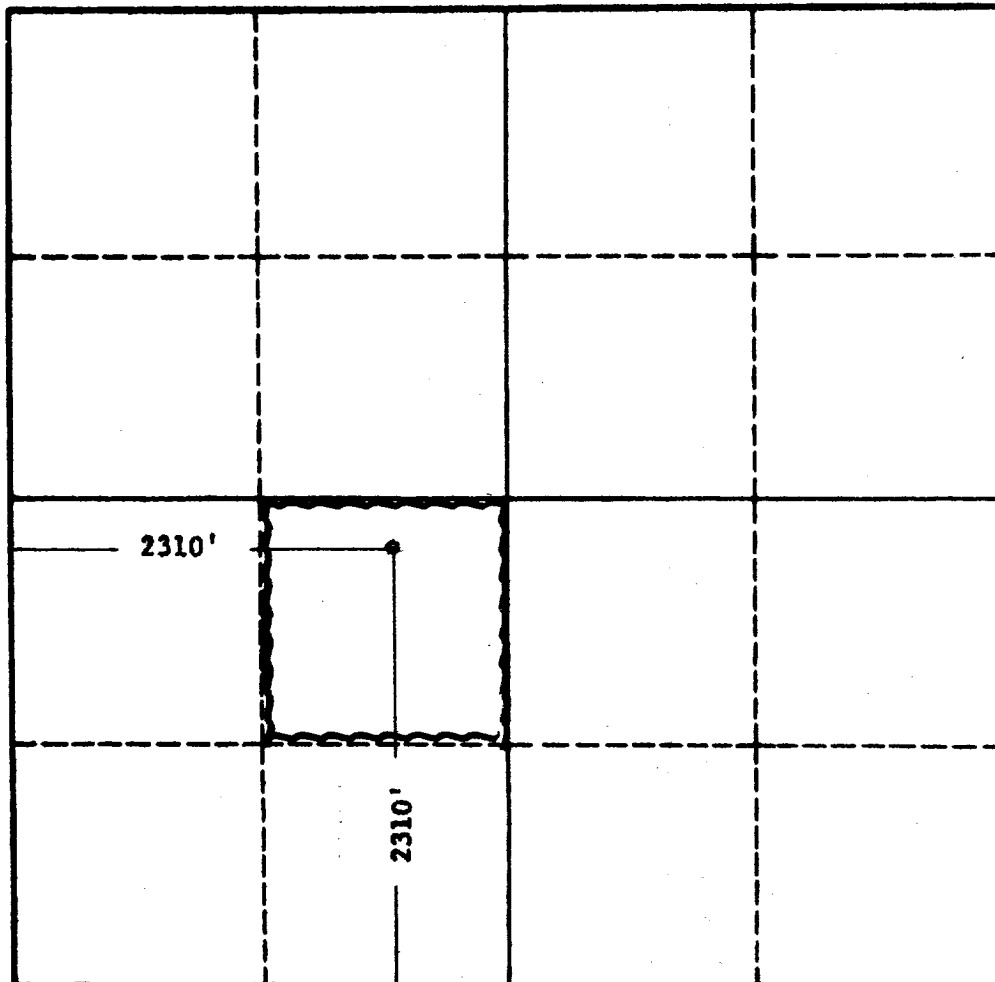
SECTION A NOV 1 AM 8 47

Operator PAN AMERICAN PETROLEUM CORP.		Lease LEONARD LEECH B		Well No. 1
Unit Letter K	Section 15	Township 19 SOUTH	Range 38 EAST	County LEA
Actual Footage Location of Well: 2310 feet from the SOUTH line and 2310 feet from the WEST line				
Ground Level Elev. Not Yet Avail.	Producing Formation Grayburg - San Andres	Pool Hobbs	Dedicated Acreage: 40 Acres	

1. Is the Operator the only owner in the dedicated acreage outlined on the plat below? YES ☒ NO ____ . ("Owner" means the person who has the right to drill into and to produce from any pool and to appropriate the production either for himself or for himself and another. (65-3-29 (e) NMSA 1955 Comp.)
2. If the answer to question one is "no," have the interests of all the owners been consolidated by communitization agreement or otherwise? YES ____ NO ____ . If answer is "yes," Type of Consolidation _____
3. If the answer to question two is "no," list all the owners and their respective interests below:

Owner	Land Description

SECTION B



CERTIFICATION

I hereby certify that the information in SECTION A above is true and complete to the best of my knowledge and belief.


Name Original Signed by:
V. E. STALEY

Position
Area Superintendent

Company
Pan American Petroleum Corp.

Date
October 31, 1961

I hereby certify that the well location shown on the plat in SECTION B was plotted from field notes of actual surveys made by me under my supervision, and that the same is true and correct to the best of my knowledge and belief.



Date Surveyed
OCTOBER 21, 1961

Registered Professional Engineer and/or Land Surveyor, **JOHN W. WEST**

John W. West

Certificate No.
N. M. - P. E. & L. S. NO. 676

0 330 660 990 1320 1650 1980 2310 2640 2000 1500 1000 500 0

JOHN W. WEST ENGINEERING COMPANY
412 NORTH ALFARO
HOBBS, NEW MEXICO

OCTOBER 25, 1961 1 11 3 47

PAN AMERICAN PETROLEUM CORP.
Box 68
HOBBS, NEW MEXICO

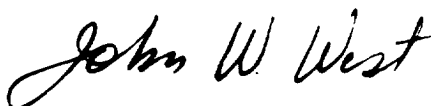
GENTLEMEN:

OCTOBER 21, 1961, A SURVEY WAS MADE TO STAKE THE LOCATION FOR YOUR LEONARD LEECH "B" No. 1 AT A POINT 1980 FEET FROM THE WEST AND 2310 FEET FROM THE SOUTH LINES OF SEC. 15, TWP. 19 SOUTH, RANGE 38 EAST, N.M.P.M., LEA COUNTY, NEW MEXICO.

THE MARKER FOR THE SOUTHWEST CORNER OF SECTION 15 WAS OUT. THE NORTHWEST CORNER AND WEST QUARTER CORNER MARKERS WERE IN AND USED BY PLACING A FLAG ON THE NORTHWEST CORNER, PLACING THE TRANSIT ON THE WEST QUARTER CORNER AND CHAINING SOUTH 330.0 FEET, THENCE S89°57'E 1980.0 FEET TO THE LOCATION. TO CHECK WE THEN CHAINED NORTH 330.0 FEET, THENCE 1980.0 FEET N89°57'W AND WERE 0.2 FEET PAST THE QUARTER CORNER MARKER. THIS IS WELL WITHIN THE ALLOWABLE LIMITS OF THIS SURVEY.

I HEREBY CERTIFY THAT THE FOREGOING SURVEY WAS MADE IN THE FIELD UNDER MY SUPERVISION AND THAT THE SAME IS TRUE AND CORRECT TO THE BEST OF MY KNOWLEDGE AND BELIEF.

RESPECTFULLY SUBMITTED,



JOHN W. WEST