

District I
 PO Box 1280, Hobbs, NM 88241-1980
 District II
 811 S. 1st Street, Artesia, NM 88210-2834
 District III
 1000 Rio Brazos Rd., Aztec, NM 87410
 District IV
 PO Box 2088, Santa Fe, NM 87504-2088

State of New Mexico
 Energy, Minerals & Natural Resources Department

OIL CONSERVATION DIVISION
P.O. Box 2088
Santa Fe, NM 87504-2088

Form C-102
 Revised February 10, 1994
 Instructions on back
 Submit to Appropriate District Office
 State Lease - 4 Copies
 Fee Lease - 3 Copies

AMENDED REPORT

WELL LOCATION AND ACREAGE DEDICATION PLAT


¹ API Number 30-025-12469		² Pool Code 76480		³ Pool Name Eumont Yates 7RQ	
⁴ Property Code 000191		⁵ Property Name State "F" Gas Com			⁶ Well Number 1
⁷ OGRID No. 000495		⁸ Operator Name Amerada Hess Corporation			⁹ Elevation

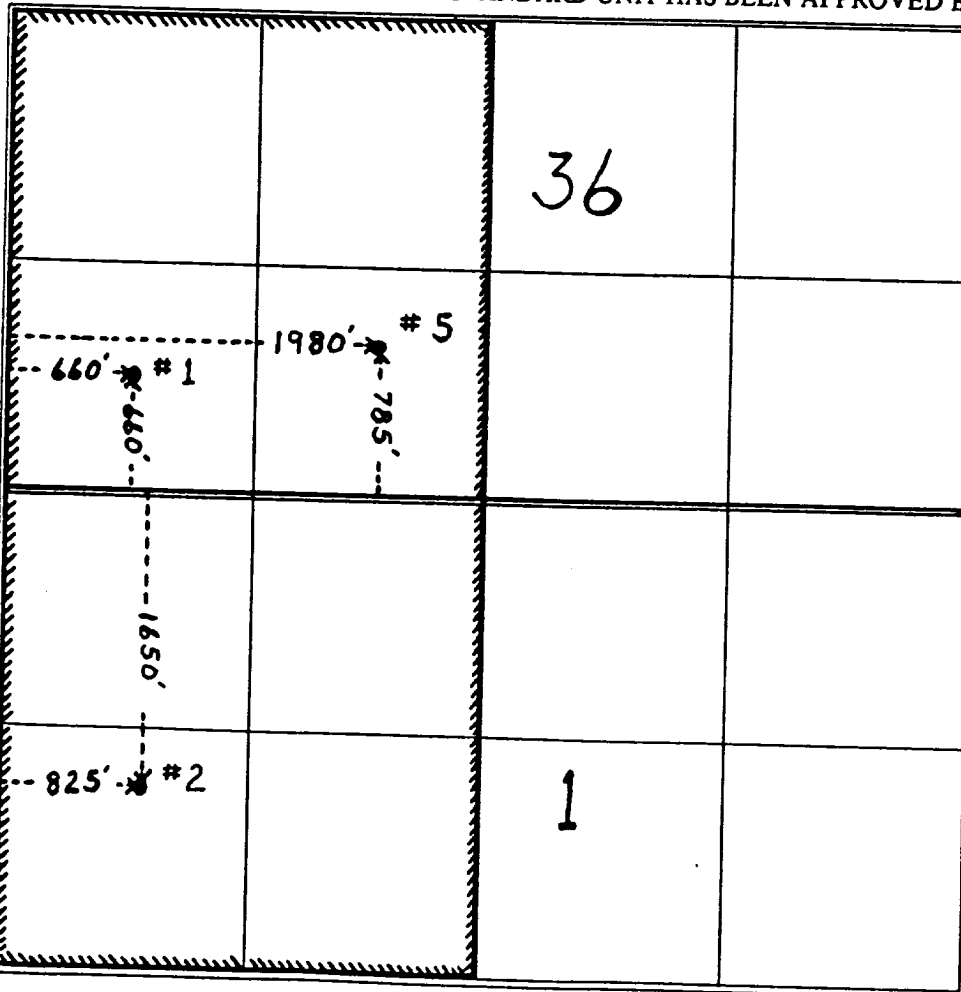
¹⁰ Surface Location									
UL or lot no.	Section	Township	Range	Lot. Idn	Feet from the	North/South Line	Feet from the	East/West line	County
M	36	19S	36E		660	South	660	West	Lea

¹¹ Bottom Hole Location If Different From Surface									
UL or lot no.	Section	Township	Range	Lot. Idn	Feet from the	North/South Line	Feet from the	East/West line	County

¹² Dedicated Acres 320	¹³ Joint or Infill Y	¹⁴ Consolidation Code C	¹⁵ Order No.
--------------------------------------	------------------------------------	---------------------------------------	-------------------------

NO ALLOWABLE WILL BE ASSIGNED TO THIS COMPLETION UNTIL ALL INTERESTS HAVE BEEN CONSOLIDATED OR A NON-STANDARD UNIT HAS BEEN APPROVED BY THE DIVISION

T19S	36	T20S	¹⁷ OPERATOR CERTIFICATION	
	I hereby certify that the information contained herein is true and complete to the best of my knowledge and belief.			
	 Signature R. L. Wheeler, Jr. Printed Name Admin. Svc. Coord. Title 9-11-96 Date			
	¹⁸ SURVEYOR CERTIFICATION			
I hereby certify that the well location shown on this plat was plotted from field notes of actual surveys made by me or under my supervision, and that the same is true and correct to the best of my belief.		Date of Survey		
1		Signature and Seal of Professional Surveyor:		
Certificate Number				



NEW MEXICO
OIL CONSERVATION COMMISSION

Gas Well Plat

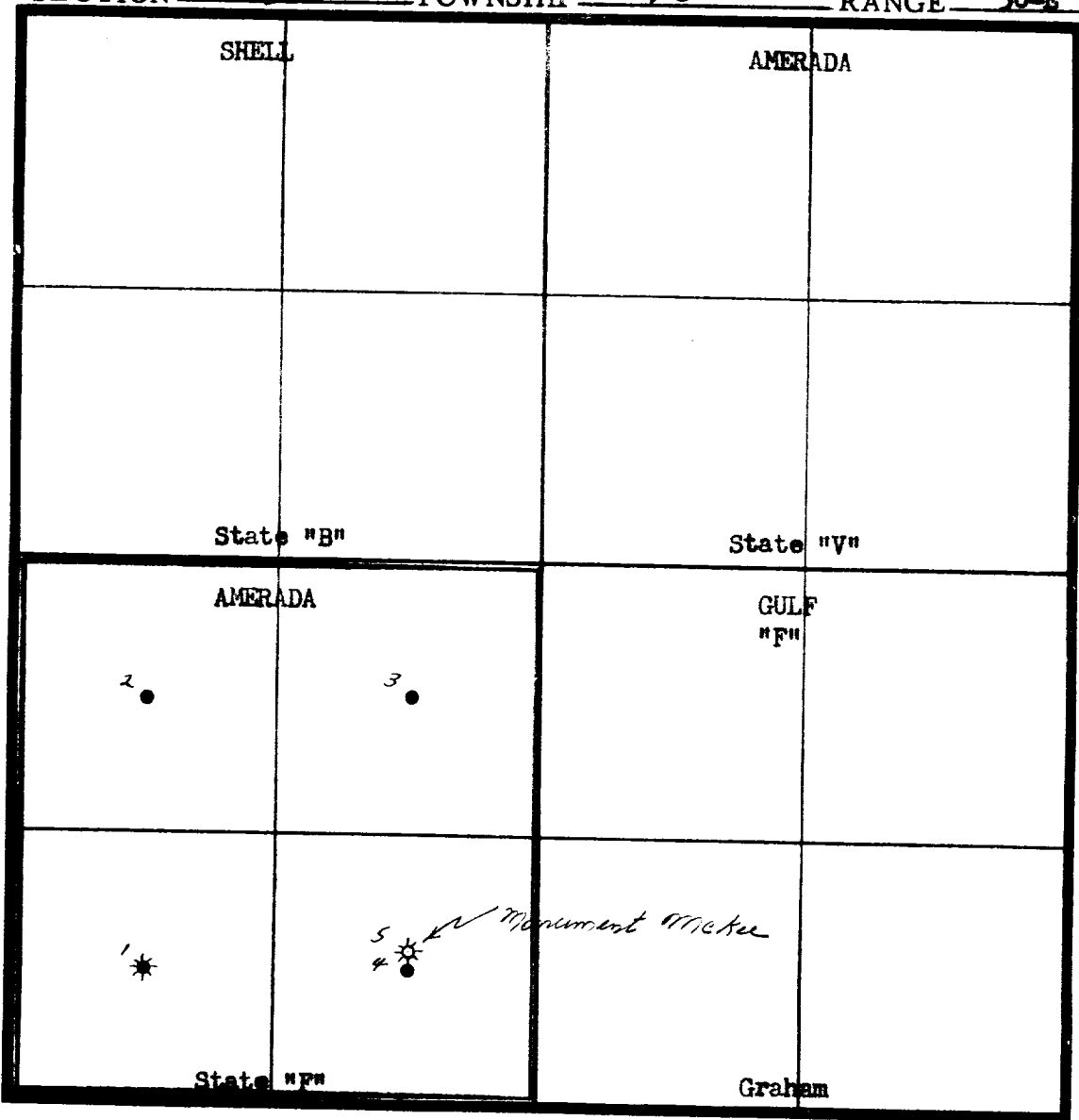
Date November 10, 1953

Amerada Petroleum Corp. State "FM" 1
Operator Lease Well No.

Name of Producing Formation Seven Rivers Pool Eumont

No. Acres Dedicated to the Well 160

SECTION 36 TOWNSHIP 19-S RANGE 36-E



I hereby certify that the information given above is true and complete to the best of my knowledge.

Name D. C. Casper
Position District Superintendent
Representing Amerada Petroleum Corp.
Address Drawer D - Monument, N. Mex.


(over)

INSTRUCTIONS

1. Is this gas well a dual completion? ~~Yes~~ ^{Bradenhead} _____ No _____
2. If the answer to Question 1 is Yes, are there any other dually completed wells within the dedicated acreage? Yes _____ No X _____

A separate plat must be filed for each gas well, outlining the area dedicated to such well and showing the location of all other wells (oil and gas) within the outlined area.

Mail in duplicate to the district office for the district in which the well is located.



NEW MEXICO
OIL CONSERVATION COMMISSION

Form C-128

Well Location and/or Gas Proration Plat

Date May 31, 1957

Operator Amerada Petroleum Corporation Lease State "F"

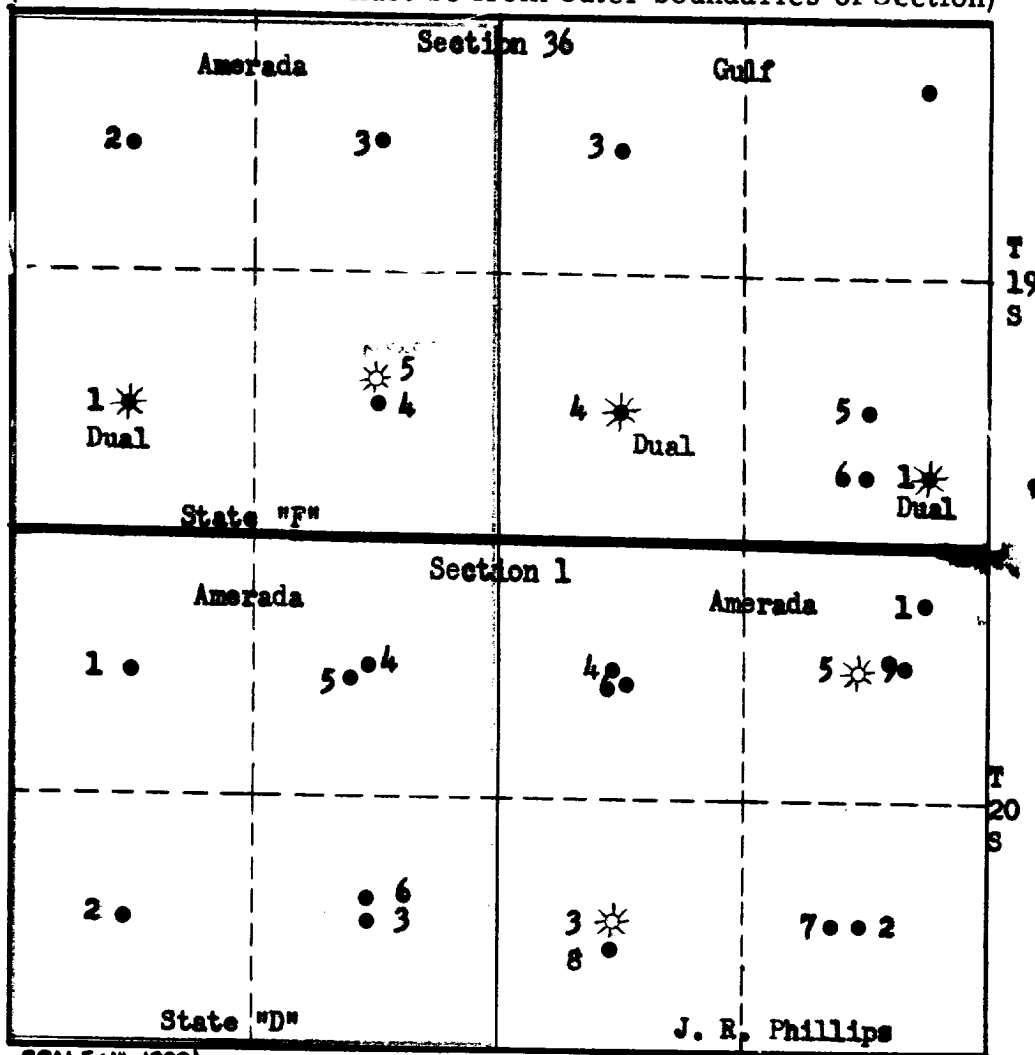
Well No. 1 Section 36 Township 19-S² 55 Range 36-E NMPM

Located 660 Feet From West Line, 660 Feet From South Line,

Lea County, New Mexico. G. L. Elevation 3594

Name of Producing Formation Queen Pool Eumont Dedicated Acreage 320

(Note: All distances must be from outer boundaries of Section)



NOTE

This section of form is to be used for gas wells only.



SCALE: 1"=1000'

1. Is this Well a Dual Comp. ? Yes No .
2. If the answer to Question 1 is yes, are there any other dually completed wells within the dedicated acreage? Yes No .

This is to certify that the above plat was prepared from field notes of actual surveys made by me or under my supervision and that the same are true and correct to the best of my knowledge and belief.

Name W.G. Abbott W.G. Abbott
Position District Engineer
Representing Amerada Petroleum Corporation
Address Drawer D - Monument, New Mexico

Date Surveyed _____
Registered Professional Engineer and/or
Land Surveyor