

NUMBER OF COPIES RECEIVED	
DISTRIBUTION	
SANTA FE	
FILE	
U.S.G.S.	
LAND OFFICE	
TRANSPORTER	OIL
	GAS
PRODUCTION OFFICE	
OPERATOR	

NEW MEXICO OIL CONSERVATION COMMISSION
SANTA FE, NEW MEXICO

**CERTIFICATE OF COMPLIANCE AND AUTHORIZATION
TO TRANSPORT OIL AND NATURAL GAS**

FORM C-110
(Rev. 7-60)

FILE THE ORIGINAL AND 4 COPIES WITH THE APPROPRIATE OFFICE

Company or Operator **Sinclair Oil & Gas Company** Lease **1963 AUG 11 AM 3 56** Well No. **2**
Federal Lea 6015

Unit Letter **N** Section **9** Township **20S** Range **33E** County **Lea**

Pool **West Texas Yates** Kind of Lease (State, Fed, Fee) **Federal**

If well produces oil or condensate give location of tanks Unit Letter **N** Section **9** Township **20S** Range **33E**

Authorized transporter of oil or condensate
The Permian Corporation Address (give address to which approved copy of this form is to be sent)
**The Permian Corporation
Box 4157
Midland, Texas**

Is Gas Actually Connected? Yes No

Authorized transporter of casing head gas or dry gas Date Connected Address (give address to which approved copy of this form is to be sent)



If gas is not being sold, give reasons and also explain its present disposition:
Gas Flared - no connector available, volume 15TH.


REASON(S) FOR FILING (please check proper box)

- New Well Change in Ownership
Change in Transporter (check one) Other (explain below)
Oil Dry Gas
Casing head gas Condensate

Remarks

The undersigned certifies that the Rules and Regulations of the Oil Conservation Commission have been complied with.
Executed this the **19th** day of **August**, 19**63**.

OIL CONSERVATION COMMISSION	By 
Approved by 	Title Dist. Supt.
Title	Company Sinclair Oil & Gas Company
Date	Address 520 E Broadway, Hobbs, N.M.



LTR



Job separation sheet

Form 9-381a
(Feb. 1961)

(SUBMIT IN TRIPLICATE)

RECEIVED

Field Office Las Cruces

Lease No. IG 071900-A

Unit Federal Land 6015 ARS

AUG 16 1963
UNITED STATES
DEPARTMENT OF THE INTERIOR
GEOLOGICAL SURVEY
ARTESIA, OFFICE

APPROVED
AUG 14 1963
R. L. BECKMANN
ACTING DISTRICT ENGINEER

SUNDRY NOTICES AND REPORTS ON WELLS

NOTICE OF INTENTION TO DRILL.....	SUBSEQUENT REPORT OF WATER SHUT-OFF.....	
NOTICE OF INTENTION TO CHANGE PLANS.....	SUBSEQUENT REPORT OF SHOOTING OR ACIDIZING.....	
NOTICE OF INTENTION TO TEST WATER SHUT-OFF.....	SUBSEQUENT REPORT OF ALTERING CASING.....	
NOTICE OF INTENTION TO RE-DRILL OR REPAIR WELL.....	SUBSEQUENT REPORT OF RE-DRILLING OR REPAIR.....	
NOTICE OF INTENTION TO SHOOT OR ACIDIZE.....	SUBSEQUENT REPORT OF ABANDONMENT.....	
NOTICE OF INTENTION TO PULL OR ALTER CASING.....	SUPPLEMENTARY WELL HISTORY.....	
NOTICE OF INTENTION TO ABANDON WELL.....	Report of setting intermediate casing	X

(INDICATE ABOVE BY CHECK MARK NATURE OF REPORT, NOTICE, OR OTHER DATA)

August 8, 1963

Well No. 2 is located 330 ft. from SW line and 1000 ft. from EW line of sec. 9
S1/4 Sec 9 (1/4 Sec. and 1/4 Sec. No.) 20E (Twp.) 13E (Range) RPM (Meridian)
West Tans (Field) Lee (County or Subdivision) New Mexico (State or Territory)

The elevation of the derrick floor above sea level is _____ ft.

DETAILS OF WORK

(State names of and expected depths to objective sands; show sizes, weights, and lengths of proposed casings; indicate mudding jobs, cementing points, and all other important proposed work)

Cemented 2950' of 7" OD 20# J-55 casing w/500 sacks trinity lite & 100 sbs ensure neat (total 600 sacks). Cement circulated to surface. Completed at 9:15 PM 8-4-63. WOG.

8-6-63 Tested casing with 1000 lbs pressure for 1 hour before and after drilling out - Tested OK, no decrease in pressure.

RECEIVED

AUG 12 1963

U.S. GEOLOGICAL SURVEY
ARTESIA, NEW MEXICO

I understand that this plan of work must receive approval in writing by the Geological Survey before operations may be commenced.

Company Standard Oil & Gas Company

Address 520 E Broadway

Robbs, New Mexico

By [Signature]

Title Dist. Supt.

Originals: USGS, CO; File, RFB