


(SUBMIT IN TRIPLICATE)

UNITED STATES  
DEPARTMENT OF THE INTERIOR  
GEOLOGICAL SURVEY

Land Office New Mexico  
Lease No. 036261  
Unit \_\_\_\_\_

APR 5 1963



SUNDRY NOTICES AND REPORTS ON WELLS

NOTICE OF INTENTION TO DRILL	<input checked="" type="checkbox"/>	SUBSEQUENT REPORT OF WATER SHUT-OFF	
NOTICE OF INTENTION TO CHANGE PLANS		SUBSEQUENT REPORT OF SHOOTING OR ACIDIZING	
NOTICE OF INTENTION TO TEST WATER SHUT-OFF		SUBSEQUENT REPORT OF ALTERING CASING	
NOTICE OF INTENTION TO RE-DRILL OR REPAIR WELL		SUBSEQUENT REPORT OF RE-DRILLING OR REPAIR	
NOTICE OF INTENTION TO SHOOT OR ACIDIZE		SUBSEQUENT REPORT OF ABANDONMENT	
NOTICE OF INTENTION TO PULL OR ALTER CASING		SUPPLEMENTARY WELL HISTORY	
NOTICE OF INTENTION TO ABANDON WELL			

(INDICATE ABOVE BY CHECK MARK NATURE OF REPORT, NOTICE, OR OTHER DATA)

March 27, 1963

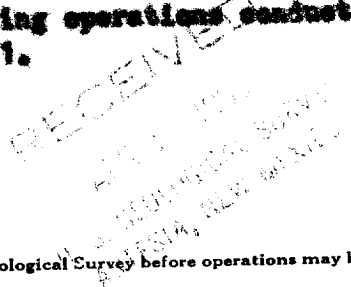
**Federal Lusk**  
Well No. 1 is located 660 ft. from N line and 1900 ft. from W line of sec. 5  
NE/4 NW/4 Sec. 5 T-20-S R-32-E N.M.P.M.  
(1/4 Sec. and Sec. No.) (Twp.) (Range) (Meridian)  
Indesignated Lee New Mexico  
(Field) (County or Subdivision) (State or Territory)

The elevation of the derrick floor above sea level is 3915 ft.

DETAILS OF WORK

(State names of and expected depths to objective sands; show sizes, weights, and lengths of proposed casings; indicate mudding jobs, cementing points, and all other important proposed work)

We propose to drill a well to an approximate T.D. of 3000' with rotary tools to test the producing possibilities of the Seven-Rivers formation. 900' of 13-3/8" O.D. 48# N-40 surface casing will be set and cement circulated to surface. 2900' of 9-1/8" combination casing will be set, and cemented in accordance with Order No. R-111 of the MCOG. Should the well prove productive, a 4 1/2" O.D. oil string will be used. All drilling operations conducted on this well to be in accordance with MCOG Order R-111.



I understand that this plan of work must receive approval in writing by the Geological Survey before operations may be commenced.

Company The Atlantic Refining Company  
Address P.O. Box 1978  
Roswell, New Mexico  
By [Signature]  
Title District Drilling Supervisor

NUMBER OF COPIES RECEIVED	
DISTRIBUTION	
SANTA FE	
FILE	
U.S.S.	
LAND OFFICE	
TRANSPORTER	OIL
	GAS
PRODUCTION OFFICE	
OPERATOR	

**NEW MEXICO OIL CONSERVATION COMMISSION**  
**WELL LOCATION AND ACREAGE DEDICATION PLAT**

FORM C-128  
 Revised 5/1/57

**SECTION A**

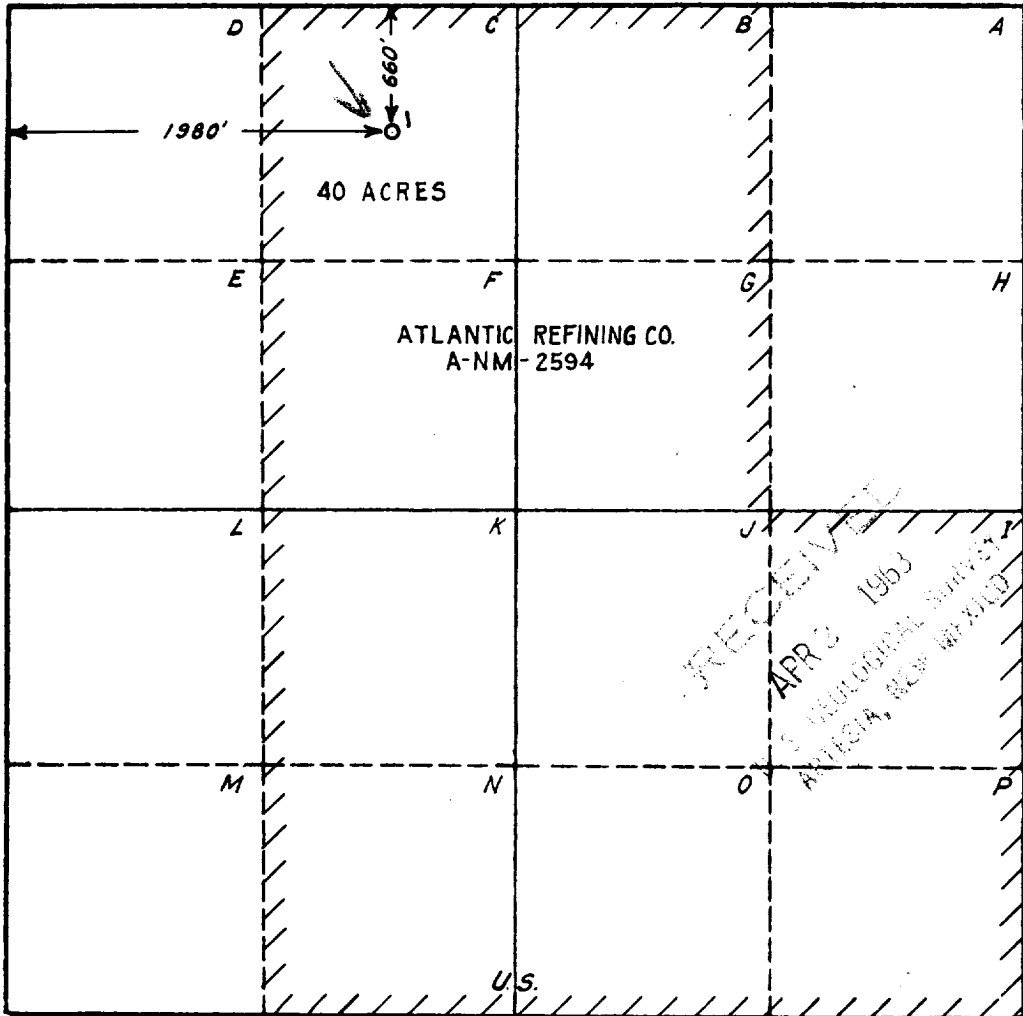
APR 5 AM 10 04

Operator The Atlantic Refining Co.		Lease Federal Tusk		Well No. 1
Unit Letter C	Section 5	Township 20 South	Range 32 East	County Tea
Actual Footage Location of Well: 1080 feet from the West line and 660 feet from the North line				
Ground Level Elev. 2515.0	Producing Formation Seven Rivers	Pool Exploratory	Dedicated Acreage: 40 Acres	

1. Is the Operator the only owner in the dedicated acreage outlined on the plat below? YES  NO . ("Owner" means the person who has the right to drill into and to produce from any pool and to appropriate the production either for himself or for himself and another. (65-3-29 (e) NMSA 1935 Comp.)
2. If the answer to question one is "no," have the interests of all the owners been consolidated by communization agreement or otherwise? YES  NO . If answer is "yes," Type of Consolidation \_\_\_\_\_
3. If the answer to question two is "no," list all the owners and their respective interests below:

Owner	Land Description

**SECTION B**



**CERTIFICATION**

I hereby certify that the information in SECTION A above is true and complete to the best of my knowledge and belief.

Name	<i>A. W. Keenan</i>
Position	Production & Drilling Surt. Company
Company	The Atlantic Refining Co
Date	4-1-63

I hereby certify that the well location shown on the plat in SECTION B was plotted from field notes of actual surveys made by me or under my supervision, and that the same is true and correct to the best of my knowledge and belief.

Date Surveyed	3-27-63
Paul W. Wiseman, Regional Surveyor The Atlantic Refining Company	<i>Paul W. Wiseman</i>

RECEIVED  
 APR 2 1963  
 OIL & MINERAL SURVEY  
 ALBUQUERQUE, NEW MEXICO

PA 10-1045