

20-000 011-1

NO. OF COPIES RECEIVED		
DISTRIBUTION		
SANTA FE		
FILE		
U.S.G.S.		
LAND OFFICE		
OPERATOR		

NEW MEXICO OIL CONSERVATION COMMISSION

Form C-101  
Revised 1-1-65

5A. Indicate Type of Lease  
STATE  FEE

5. State Oil & Gas Lease No.

APPLICATION FOR PERMIT TO DRILL, DEEPEN, OR PLUG BACK

1a. Type of Work  
b. Type of Well DRILL  DEEPEN  PLUG BACK   
OIL WELL  GAS WELL  OTHER  SINGLE ZONE  MULTIPLE ZONE

7. Unit Agreement Name

2. Name of Operator  
Texas American Oil Corporation

8. Farm or Lease Name  
Foster

3. Address of Operator  
300 W. Wall, Suite 400, Midland, Texas 79701

9. Well No.  
1

4. Location of Well  
UNIT LETTER A LOCATED 660 FEET FROM THE North LINE  
AND 330 FEET FROM THE East LINE OF SEC. 6 TWP. 19S RGE. 39E NMPM

10. Designation of Well  
UNDESIGNATED  
Foster (San Andres)

12. County  
Lea

19. Proposed Depth 4600'  
19A. Formation San Andres  
20. Rotary or C.T. Rotary

21. Elevations (Show whether DF, RT, etc.) 3598'  
21A. Kind & Status Plug. Bond \$50,000 Blanket  
21B. Drilling Contractor Baber Well Servicing  
22. Approx. Date Work will start Feb. 15, 1981

23. Bond Hobbs, New Mexico  
PROPOSED CASING AND CEMENT PROGRAM

SIZE OF HOLE	SIZE OF CASING	WEIGHT PER FOOT	SETTING DEPTH	SACKS OF CEMENT	EST. TOP
11"	8 5/8"	24#	350'	150	Surf.
7 7/8"	4 1/2"	9.5#	4600'	200	3600'

Spud 11" hole. Drill to 350'. Run 8 5/8" OD csg. and cement to surface. Drill to 4600' w/7 7/8" bit. Run 4 1/2" O.D. csg. and cement w/200 sx (calculate 1000' fill). Perforate San Andres formation and acidize w/ estimated volume of 3000 gals.

BOP: 10" Manual Schaefer Type 39 w/3 1/2" rounds & blanks

APPROVAL VALID FOR 180 DAYS  
PERMIT EXPIRES 5/6/81  
UNLESS DRILLING UNDERWAY

IN ABOVE SPACE DESCRIBE PROPOSED PROGRAM; IF PROPOSAL IS TO DEEPEN OR PLUG BACK, GIVE DATA ON PRESENT PRODUCTIVE ZONE AND PROPOSED NEW PRODUCTIVE ZONE. GIVE BLOWOUT PREVENTER PROGRAM, IF ANY.

I hereby certify that the information above is true and complete to the best of my knowledge and belief.

Signed T. G. Ward, Jr. Title Vice Pres., Drlg. & Prod. Date Feb. 4, 1981  
(This space for State Use)

APPROVED BY Josiah A. Clement TITLE OIL & GAS INSPECTOR DATE FILE 8 1981

CONDITIONS OF APPROVAL, IF ANY:

RECEIVED

FEB 5 1901

OFFICE OF THE SECRETARY

**ETP**  
Conroy & Bond 302  
1/22/81

NEW MEXICO OIL CONSERVATION COMMISSION  
WELL LOCATION AND ACREAGE DEDICATION PLAT

Form C-102  
Supersedes C-128  
Effective 1-1-65

All distances must be from the outer boundaries of the Section.

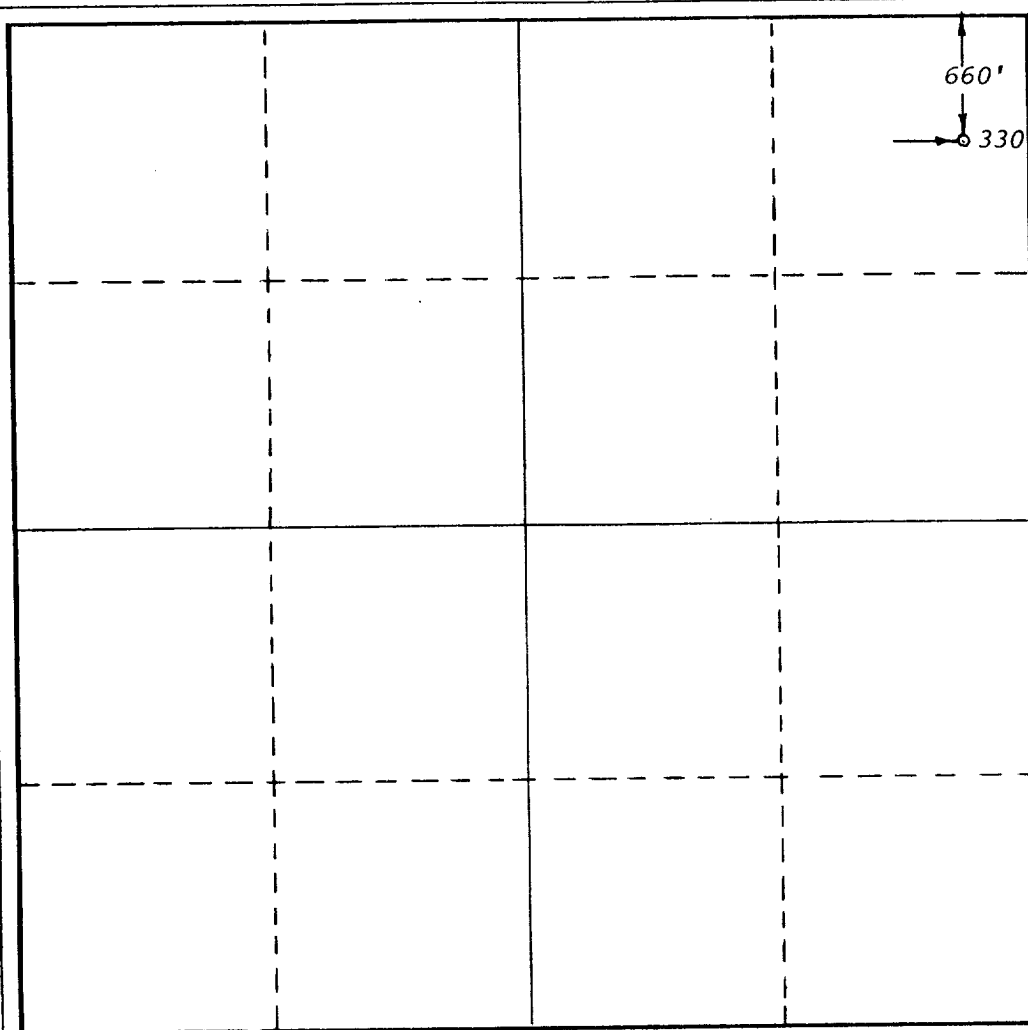
Operator <b>TEXAS AMERICAN OIL CORPORATION</b>		Lease <b>FOSTER</b>		Well No. <b>1</b>
Unit Letter <b>A</b>	Section <b>6</b>	Township <b>T-19-S</b>	Range <b>R-39-E</b>	County <b>LEA</b>
Actual Footage Location of Well: <b>660</b> feet from the <b>North</b> line and <b>330</b> feet from the <b>East</b> line				
Ground Level Elev. <b>3598'</b>	Producing Formation <b>San Andres</b>	Pool <b>Foster (San Andres)</b>	Dedicated Acreage: <b>40</b> Acres	

1. Outline the acreage dedicated to the subject well by colored pencil or hachure marks on the plat below.
2. If more than one lease is dedicated to the well, outline each and identify the ownership thereof (both as to working interest and royalty).
3. If more than one lease of different ownership is dedicated to the well, have the interests of all owners been consolidated by communitization, unitization, force-pooling, etc?

Yes  No If answer is "yes," type of consolidation \_\_\_\_\_

If answer is "no," list the owners and tract descriptions which have actually been consolidated. (Use reverse side of this form if necessary.) \_\_\_\_\_

No allowable will be assigned to the well until all interests have been consolidated (by communitization, unitization, forced-pooling, or otherwise) or until a non-standard unit, eliminating such interests, has been approved by the Commission.

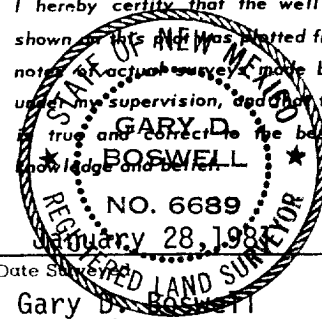


CERTIFICATION

I hereby certify that the information contained herein is true and complete to the best of my knowledge and belief.

Name *T.G. Ward, Jr.*  
 Position (T.G. Ward, Jr.)  
 Vice Pres., Drlg. & Prod.  
 Company  
 Texas American Oil Corp.  
 Date  
 February 4, 1981

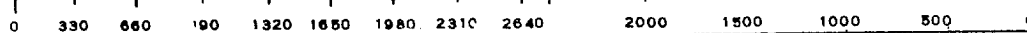
I hereby certify that the well location shown on this plat was plotted from field notes or actual survey made by me or under my supervision, and that the same is true and correct to the best of my knowledge and belief.



Date Signed  
 Gary D. Boswell  
 Registered Professional Engineer  
 and/or Land Surveyor

*Gary D. Boswell*  
 Certificate No.

6689



RECEIVED

FEB 5 1981

U.S. DEPARTMENT OF JUSTICE

**FILE**  
Conant Bond for  
2/22/81