

Submit to Appropriate District Office  
 State Lease - 6 copies  
 Fee Lease - 5 copies

State of New Mexico  
 Energy, Minerals and Natural Resources Department

Form C-101  
 Revised 1-1-89

**OIL CONSERVATION DIVISION**

DISTRICT I  
 P.O. Box 1980, Hobbs, NM 88240

P.O. Box 2088  
 Santa Fe, New Mexico 87504-2088

DISTRICT II  
 P.O. Drawer DD, Artesia, NM 88210

DISTRICT III  
 1000 Rio Brazos Rd., Aztec, NM 87410

API NO. (assigned by OCD on New Wells)  
30-025-31020

5. Indicate Type of Lease  
 STATE  FEE

6. State Oil & Gas Lease No.  
 E-1587

**APPLICATION FOR PERMIT TO DRILL, DEEPEN, OR PLUG BACK**

1a. Type of Work:  
 DRILL  RE-ENTER  DEEPEN  PLUG BACK   
 b. Type of Well:  
 OIL WELL  GAS WELL  OTHER   
 SINGLE ZONE  MULTIPLE ZONE

7. Lease Name or Unit Agreement Name  
 West Pearl Queen Unit

2. Name of Operator  
 Pyramid Energy, Inc.

8. Well No.  
 190

3. Address of Operator  
 14100 San Pedro Ste. 700 San Antonio, Texas 78232

9. Pool name or Wildcat  
 Pearl Queen

4. Well Location  
 Unit Letter I : 90 Feet From The East Line and 1440 Feet From The South Line  
 Section 29 Township 19S Range 35E NMPM Lea County

10. Proposed Depth 5200'  
 11. Formation Queen  
 12. Rotary or C.T. Rotary

13. Elevations (Show whether DF, RT, GR, etc.) 3737 GR  
 14. Kind & Status Plug. Bond Surety Bond-Current  
 15. Drilling Contractor Peterson  
 16. Approx. Date Work will start Oct. 1990

17. PROPOSED CASING AND CEMENT PROGRAM

SIZE OF HOLE	SIZE OF CASING	WEIGHT PER FOOT	SETTING DEPTH	SACKS OF CEMENT	EST. TOP
12 1/4"	8 5/8"	24#	400'	250 sx	surface
7 7/8"	5 1/2"	15.50# & 17#	5000'	1000 sx	surface

IN ABOVE SPACE DESCRIBE PROPOSED PROGRAM: IF PROPOSAL IS TO DEEPEN OR PLUG BACK, GIVE DATA ON PRESENT PRODUCTIVE ZONE AND PROPOSED NEW PRODUCTIVE ZONE. GIVE BLOWOUT PREVENTER PROGRAM, IF ANY.

I hereby certify that the information above is true and complete to the best of my knowledge and belief.

SIGNATURE Scott Graef TITLE Production Engineer DATE 9/21/90

TYPE OR PRINT NAME Scott Graef TELEPHONE NO. (512) 490-5000

(This space for State Use)  
 APPROVED BY \_\_\_\_\_ TITLE \_\_\_\_\_ DATE SEP 28 1990

CONDITIONS OF APPROVAL, IF ANY:  
MSL-2877  
 Permit Expires 6 Months From Approval Date Unless Drilling Underway.

RECEIVED

SEP 24 1990

CCC  
HOBBS OFFICE

NE EXICO OIL CONSERVATION COMMISS  
WELL LOCATION AND ACREAGE DEDICATION PLAT

Form C-102  
Supersedes C-128  
Effective 1-1-65

All distances must be from the outer boundaries of the Section.


Operator <b>PYRAMID ENERGY INC.</b>			Lease <b>West Pearl Queen Unit</b>		Well No. <b>190</b>
Unit Letter <b>I</b>	Section <b>29</b>	Township <b>19 South</b>	Range <b>35 East</b>	County <b>Lea County, N.M.</b>	
Actual Footage Location of Well: <b>90</b> feet from the <b>East</b> line and <b>1440</b> feet from the <b>South</b> line					
Ground Level Elev. <b>3737.</b>	Producing Formation <b>Queen</b>	Pool <b>Pearl Queen</b>		Dedicated Acreage: <b>40</b> Acres	

1. Outline the acreage dedicated to the subject well by colored pencil or hachure marks on the plat below.
2. If more than one lease is dedicated to the well, outline each and identify the ownership thereof (both as to working interest and royalty).
3. If more than one lease of different ownership is dedicated to the well, have the interests of all owners been consolidated by communitization, unitization, force-pooling, etc?

Yes  No If answer is "yes," type of consolidation Unitization, R-2728

If answer is "no," list the owners and tract descriptions which have actually been consolidated. (Use reverse side of this form if necessary.) \_\_\_\_\_

No allowable will be assigned to the well until all interests have been consolidated (by communitization, unitization, forced-pooling, or otherwise) or until a non-standard unit, eliminating such interests, has been approved by the Commission.




CERTIFICATION

I hereby certify that the information contained herein is true and complete to the best of my knowledge and belief.


*Scott Graf*

Name	<b>Production Engineer</b>
Position	<b>Pyramid Energy, Inc.</b>
Company	<b>Sept. 21, 1990</b>
Date	



Date Surveyed	<b>September 18, 1990</b>
Registered Professional Engineer and/or Land Surveyor	<i>Dan R. Reddy</i>

Certificate No. **NM PE&PS NO. 5412**

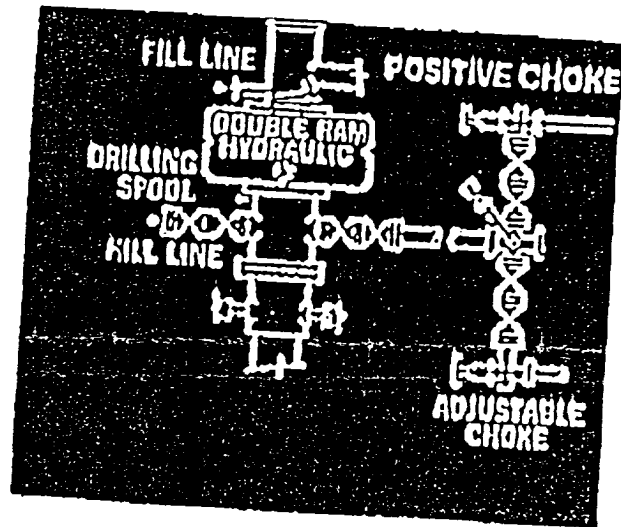


RECEIVED

SEP 24 1990

CCB  
HOBBS OFFICE

# BOP



06 81-21 834

**ELF**

RECEIVED

SEP 24 1990

OLD  
HOBBS OFFICE