

INCLINATION REPORT

OPERATOR: DOYLE HARTMAN

ADDRESS: P. O. BOX 10426  
MIDLAND, TEXAS 79702

LEASE NAME: BRITT LAUGHLIN COM

WELL: #6

FIELD: \_\_\_\_\_

LOCATION: Lea County, New Mexico


1860/8 + 760/E

5-20-37

190 *	0.25	0.44 *	0.8360
465 *	0.25	0.44 *	2.0460
927 *	0.75	1.31 *	8.0982
1172 *	0.25	0.44 *	9.1762
1379 *	0.75	1.31 *	11.8879
1564 *	0.75	1.31 *	14.3114
1749 *	0.75	1.31 *	16.7349
2226 *	1.75	3.05 *	31.2834
2441 *	1.25	2.18 *	35.9704
2657 *	1.00	1.75 *	39.7504
2907 *	0.75	1.31 *	43.0254
3205 *	1.50	2.62 *	50.8330
3760 *	1.50	2.62 *	65.3740

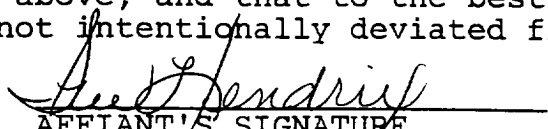
I hereby certify that the above data as set forth is true and correct to the best of my knowledge and belief.

CACTUS DRILLING COMPANY


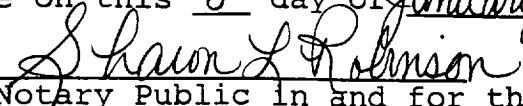
  
 TITLE: DRILLING SECRETARY

## AFFIDAVIT:

Before me, the undersigned authority, appeared Cathy Pearce known to me to be the person whose name is subscribed hereabove, who, on making deposition, under oath states that she is acting for and in behalf of the Operator of the well identified above, and that to the best of her knowledge and belief such well was not intentionally deviated from the true vertical whatsoever.

  
 AFFIANT'S SIGNATURE

Sworn and subscribed to in my presence on this 8<sup>th</sup> day of January, 1991.


  
 Notary Public in and for the  
 County of Midland, State of Texas.

JAN 9 1991