

☐ AMENDED REPORT

WELL LOCATION AND ACREAGE DEDICATION PLAT

API Number	Pool Code	Pool Name
	076480	Eumont Yates 7 RVRs Qn (Pro Gas)
Property Code	Property Name	Well Number
008657	STATE "E"	6
OGRID No.	Operator Name	Elevation
16696	OXY U.S.A., INC.	3637'


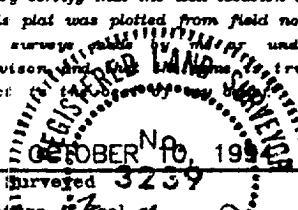

Surface Location

UL or lot No.	Section	Township	Range	Lot Idn	Feet from the	North/South line	Feet from the	East/West line	County
3	30	19 S	37 E		2145	SOUTH	495	WEST	LEA

Bottom Hole Location If Different From Surface

UL or lot No.	Section	Township	Range	Lot Idn	Feet from the	North/South line	Feet from the	East/West line	County
Dedicated Acres 157.46	Joint or Infill	Consolidation Code		Order No.					

NO ALLOWABLE WILL BE ASSIGNED TO THIS COMPLETION UNTIL ALL INTERESTS HAVE BEEN CONSOLIDATED
OR A NON-STANDARD UNIT HAS BEEN APPROVED BY THE DIVISION

<p>LOT 1</p> <p>38.75 Acres</p> <p>LOT 2</p>		<p>OPERATOR CERTIFICATION</p> <p>I hereby certify the the information contained herein is true and complete to the best of my knowledge and belief.</p> <p> Signature</p> <p>David Stewart Printed Name</p> <p>Regulatory Analyst Title</p> <p>10/20/94 Date</p>
<p>38.75 Acres</p> <p>LOT 3</p> <p>495'</p> <p>495'</p> <p>Amerada Hess Corp. NMGSAU Blk 10 #12</p> <p>38.73 Acres</p>		<p>SURVEYOR CERTIFICATION</p> <p>I hereby certify that the well location shown on this plat was plotted from field notes of actual surveys made by me or under my supervision, and that the same are true and correct.</p> <p></p> <p>Date Surveyed 3239</p> <p>Signature & Seal of Professional Surveyor </p> <p>W.O. Num. 94-11-1760</p>
<p>LOT 4</p> <p>2145'</p> <p>1504'</p> <p>5</p> <p>1020'</p> <p>38.73 Acres</p>		<p>Certificate No. JOHN W. WEST, 676 RONALD J. EIDSON, 3239</p>