

District I
PO Box 1980, Hobbs, NM 88241-1980

State of New Mexico
Energy, Minerals & Natural Resources Department

Form C-101
Revised February 10, 1994
Instructions on back
Submit to Appropriate District Office
State Lease - 6 Copies
Fee Lease - 5 Copies

District II
811 South 1st St, Artesia, NM 88210

OIL CONSERVATION DIVISION
PO Box 2088
Santa Fe, NM 87504-2088

District III
1000 Rio Brazos Rd, Aztec, NM 87410

District IV
PO Box 2088, Santa Fe, NM 87504-2088

AMENDED REPORT

APPLICATION FOR PERMIT TO DRILL, RE-ENTER, DEEPEN, PLUGBACK, OR ADD A ZONE

1. Operator name and Address Nearburg Producing Company P. O. Box 823085 Dallas, TX 75382-308		2. OGRID Number 15742
4. Property Code 2012L		3. API Number 32-025-3376L
5. Property Name West Osudo 36 State		6. Well Number #1

7. Surface Location									
Ul or lot no.	Section	Township	Range	Lot Idn.	Feet from the	North/South Line	Feet from the	East/West Line	County
L	36	20S	35E		1,980'	South	660'	West	Lea

8. Proposed Bottom Hole Location If Different From Surface									
Ul or lot no.	Section	Township	Range	Lot Idn.	Feet from the	North/South Line	Feet from the	East/West Line	County

9. Proposed Pool 1 Esuda Undesignated - Morrow	10. Proposed Pool 2
---	---------------------

11. Work Type Code N	12. Well Type Code G	13. Cable/Rotary Rotary	14. Lease Type Code S	15. Ground Level Elevation 3,664'
16. Multiple No	17. Proposed Depth 13,600'	18. Formation Morrow	19. Contractor Peterson	20. Spud Date 01/20/97


21. Proposed Casing and Cement Program					
Hole Size	Casing Size	Casing weight/foot	Setting Depth	Sacks of Cement	Estimated TOC
17-1/2	13-3/8	48#	600'	500	Circulated
12-1/4	9-5/8	36#	5,500'	1,000	Circulated
8-3/4	5-1/2	17# and 20#	13,600'	1,000	5,300'

22. Describe the proposed program. If this application is to DEEPEN or PLUG BACK give the data on the present productive zone and proposed new productive zone. Describe the blowout prevention program, if any. Use additional sheet if necessary.

Propose to drill the well to sufficient depth to evaluate the Morrow formation. After reaching TD, logs will be run and casing set if the evaluation is positive. Perforate, test and stimulate as needed to establish production.

Permit Expires 1 Year From Approval Date Unless Drilling Underway

23. I hereby certify that information given above is true and complete to the best of my knowledge and belief.


Signature: 

Printed name: H. R. Willis

Title: Drilling Superintendent

Date: 12/30/96

Phone: 505/397-4186

OIL CONSERVATION DIVISION	
Approved by: 	Title:
Approval Date: JAN 03 1997	Expiration Date:
Conditions of Approval: Attached <input type="checkbox"/>	

DISTRICT I
P.O. Box 1980, Hobbs, NM 88241-1980

State of New Mexico

Energy, Minerals and Natural Resources Department

Form C-102
Revised February 10, 1994
Submit to Appropriate District Office
State Lease - 4 Copies
Fee Lease - 3 Copies

DISTRICT II
P.O. Drawer DD, Artesia, NM 88211-0719

DISTRICT III
1000 Rio Brazos Rd., Artec, NM 87410

OIL CONSERVATION DIVISION

P.O. Box 2088
Santa Fe, New Mexico 87504-2088

DISTRICT IV
P.O. Box 2066, Santa Fe, NM 87504-2066

AMENDED REPORT

WELL LOCATION AND ACREAGE DEDICATION PLAT

API Number 32-025-33760	Pool Code 8212E	Pool Name E. Sudo Undesignated - Morrow
Property Code 20126	Property Name WEST OSUDO "36" STATE	Well Number 1
OGRID No. 15742	Operator Name NEARBURG PRODUCING COMPANY	Elevation 3664

Surface Location

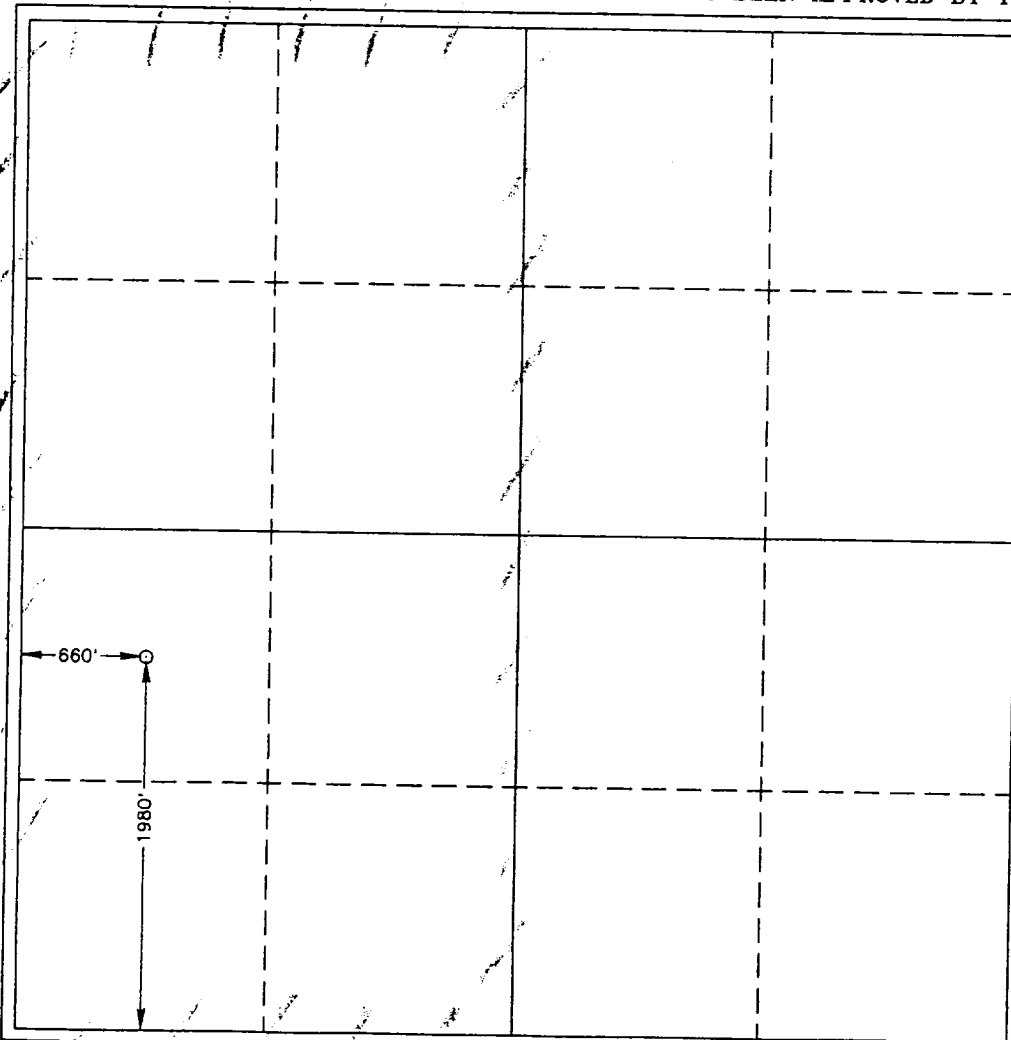
UL or lot No.	Section	Township	Range	Lot Idn	Feet from the	North/South line	Feet from the	East/West line	County
L	36	20 S	35 E		1980	SOUTH	660	WEST	LEA

Bottom Hole Location If Different From Surface

UL or lot No.	Section	Township	Range	Lot Idn	Feet from the	North/South line	Feet from the	East/West line	County

Dedicated Acres 3.20	Joint or Infill	Consolidation Code	Order No.
-------------------------	-----------------	--------------------	-----------

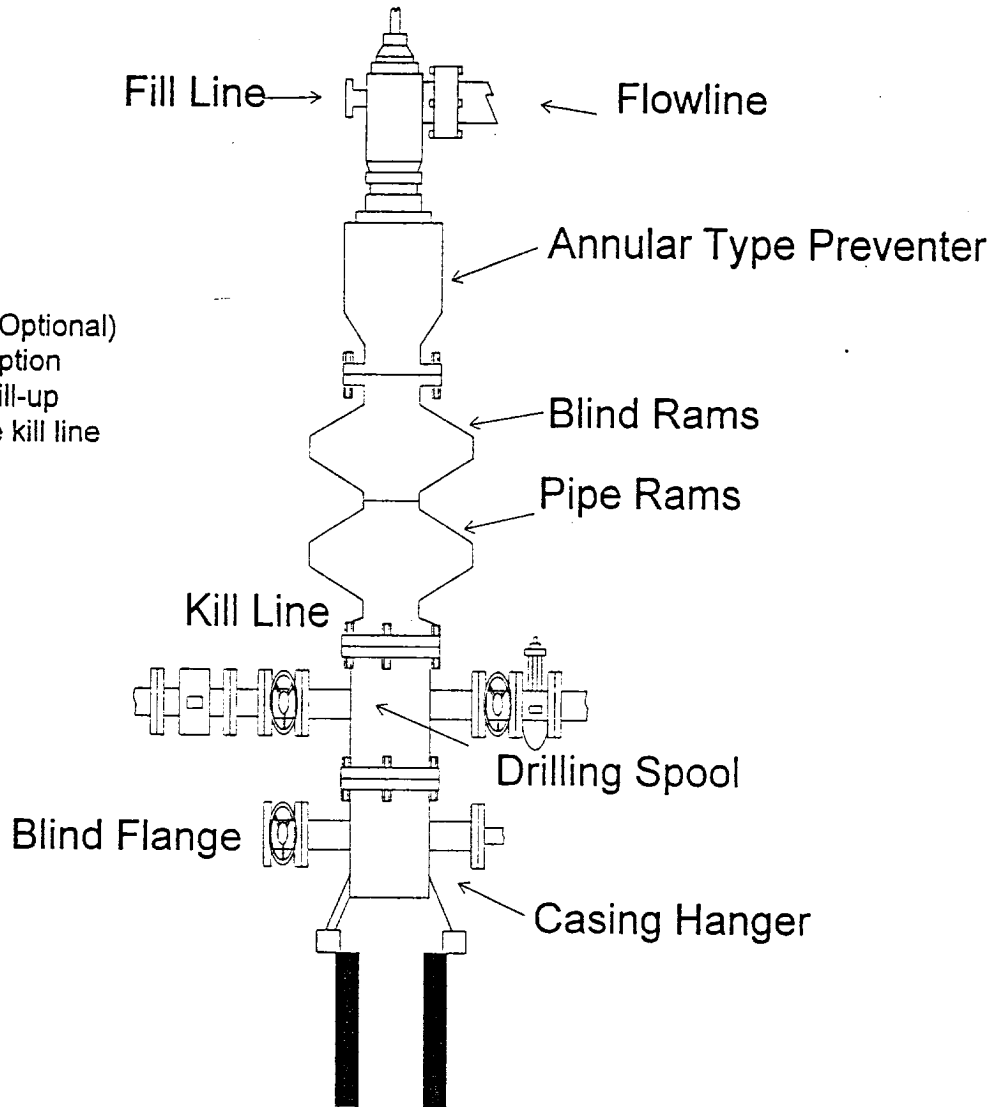
NO ALLOWABLE WILL BE ASSIGNED TO THIS COMPLETION UNTIL ALL INTERESTS HAVE BEEN CONSOLIDATED OR A NON-STANDARD UNIT HAS BEEN APPROVED BY THE DIVISION



<p>OPERATOR CERTIFICATION</p> <p>I hereby certify the the information contained herein is true and complete to the best of my knowledge and belief.</p> <p><i>H. R. Willis</i> Signature</p> <p>H. R. Willis Printed Name</p> <p>Drilling Superintendent Title</p> <p>12/30/96 Date</p>	
<p>SURVEYOR CERTIFICATION</p> <p>I hereby certify that the well location shown on this plat was plotted from field notes of actual surveys made by me or under my supervision, and that the same is true and correct to the best of my belief.</p> <p>DECEMBER 27, 1996</p> <p>Date Surveyed JLP</p> <p>Signature & Seal of Professional Surveyor <i>Ronald G. Eidson</i> RONALD G. EIDSON, 12-30-96</p> <p>Certificate No. JOHN W. WEST, 676 RONALD G. EIDSON, 3239 G. EIDSON, 12641</p>	

BOPE SCHEMATIC NEARBURG PRODUCING COMPANY

Rotating Head (Optional)
Drilling Nipple option
must include a fill-up
line. Do not use kill line
for fill up.

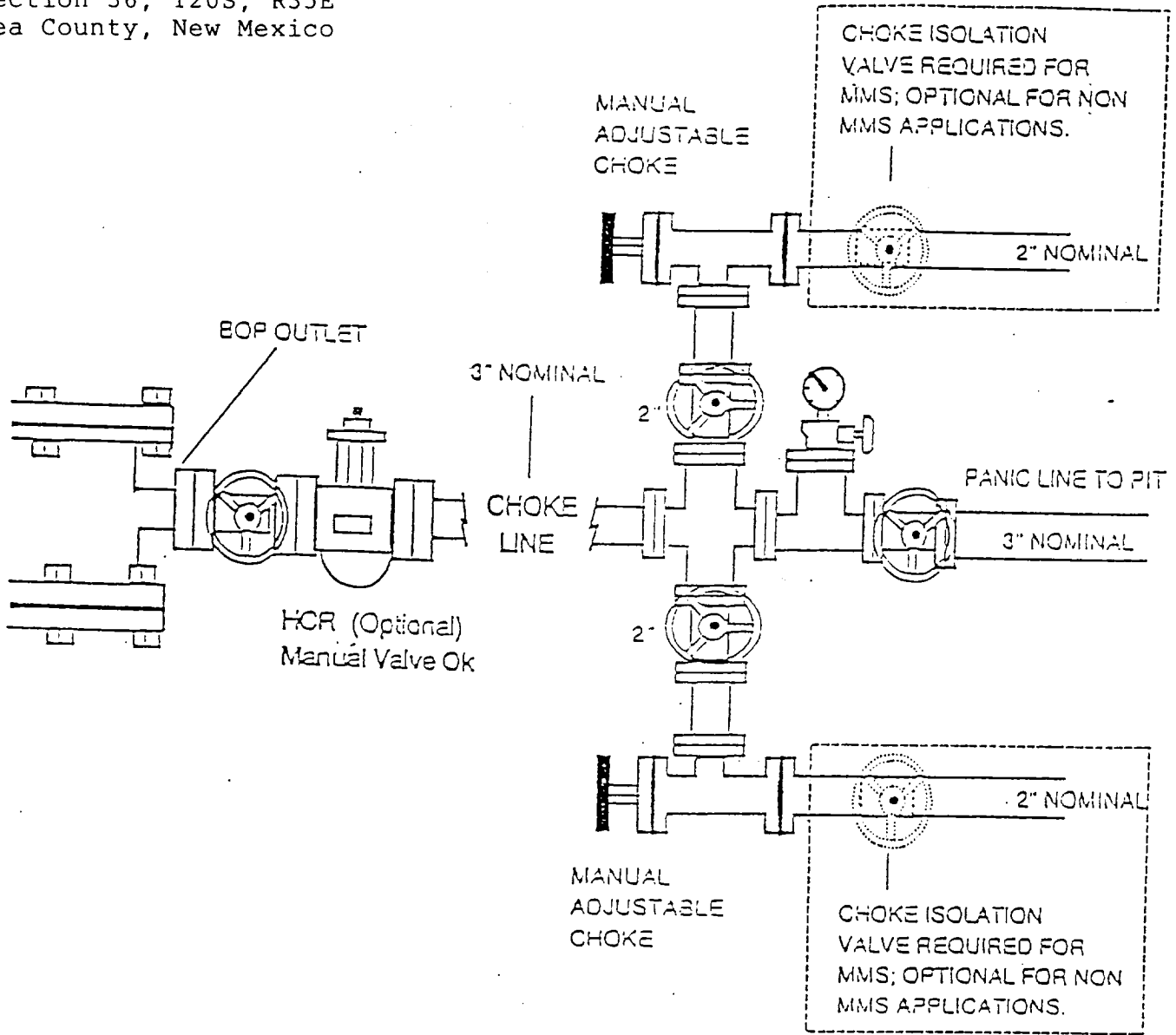


900 Series

WEST OSUDO 36 STATE #1
1,980' FSL and 660' FWL
Section 36, T20S, R35E
Lea County, New Mexico

CHOKE MANIFOLD
2M AND 3M SERVICE

WEST OSUDO 36 STATE #1
1,980' FSL and 660' FWL
Section 36, T20S, R35E
Lea County, New Mexico



16/04/1971

16/04/1971