

District I - (505) 393-6161  
 1625 N. French Dr  
 Hobbs, NM 88241-1980  
 District II - (505) 748-1283  
 811 S. First  
 Artes, NM 88210  
 District III - (505) 334-6178  
 1000 W. Brazos Road  
 Aztec, NM 87410  
 District IV - (505) 827-7131

New Mexico  
 Energy, Minerals and Natural Resources Department  
 Oil Conservation Division  
 2040 South Pacheco Street  
 Santa Fe, New Mexico 87505  
 (505) 827-7131

Form C-140  
 Revised 06/99

**SUBMIT ORIGINAL  
 PLUS 2 COPIES  
 TO APPROPRIATE  
 DISTRICT OFFICE**

APPLICATION FOR  
 WELL WORKOVER PROJECT

H-0577

**I. Operator and Well**

Operator name & address CHEVRON U.S.A. PRODUCTION INC. P. O. BOX 1150 MIDLAND, TEXAS 79702							OGRID Number 4323	
Contact Party TANYA KERLEY							Phone (915) 687-7615	
Property Name MONUMENT "13" STATE					Well Number 18		API Number 30-025-34222	
UL E	Section 13	Township 19S	Range 36E	Feet From The 1739'	North/South Line NORTH	Feet From The 727'	East/West Line WEST	County LEA

**II. Workover**

Date Workover Commenced: 4/10/99	Monument, also North
Date Workover Completed: 4/14/99	


- III. Attach a description of the Workover Procedures performed to increase production.
- IV. Attach a production decline curve or table showing at least twelve months of production prior to the workover and at least three months of production following the workover reflecting a positive production increase.

**V. AFFIDAVIT:**

State of TEXAS )  
 ) ss.  
 County of MIDLAND )  
TANYA KERLEY, being first duly sworn, upon oath states:

1. I am the Operator, or authorized representative of the Operator, of the above-referenced Well.
2. I have made, or caused to be made, a diligent search of the production records reasonably available for this Well.
3. To the best of my knowledge, this application and the data used to prepare the production curve and/or table for this Well are complete and accurate.

Signature Tanya Kerley Title OFFICE ASSISTANT Date 11/30/99  
 SUBSCRIBED AND SWORN TO before me this 30 day of Nov., 1999.



My Commission Expires

Melanie J Huddleston

Notary Public

**FOR OIL CONSERVATION DIVISION USE ONLY:**

**VI. CERTIFICATION OF APPROVAL:**

This Application is hereby approved and the above-referenced well is designated a Well Workover Project and the Division hereby verifies the data shows a positive production increase. By copy hereof, the Division notifies the Secretary of the Taxation and Revenue Department of this Approval and certifies that this Well Workover Project was completed on 4-14-1999.

Signature District Supervisor <u>Paul J. Hartz</u>	OCD District <u>1</u>	Date <u>1/31/2000</u>
---	--------------------------	--------------------------

**VII. DATE OF NOTIFICATION TO THE SECRETARY OF THE TAXATION AND REVENUE DEPARTMENT: \_\_\_\_\_**

mf

**Monument "13" State #18  
Installation of Pumping Equipment**

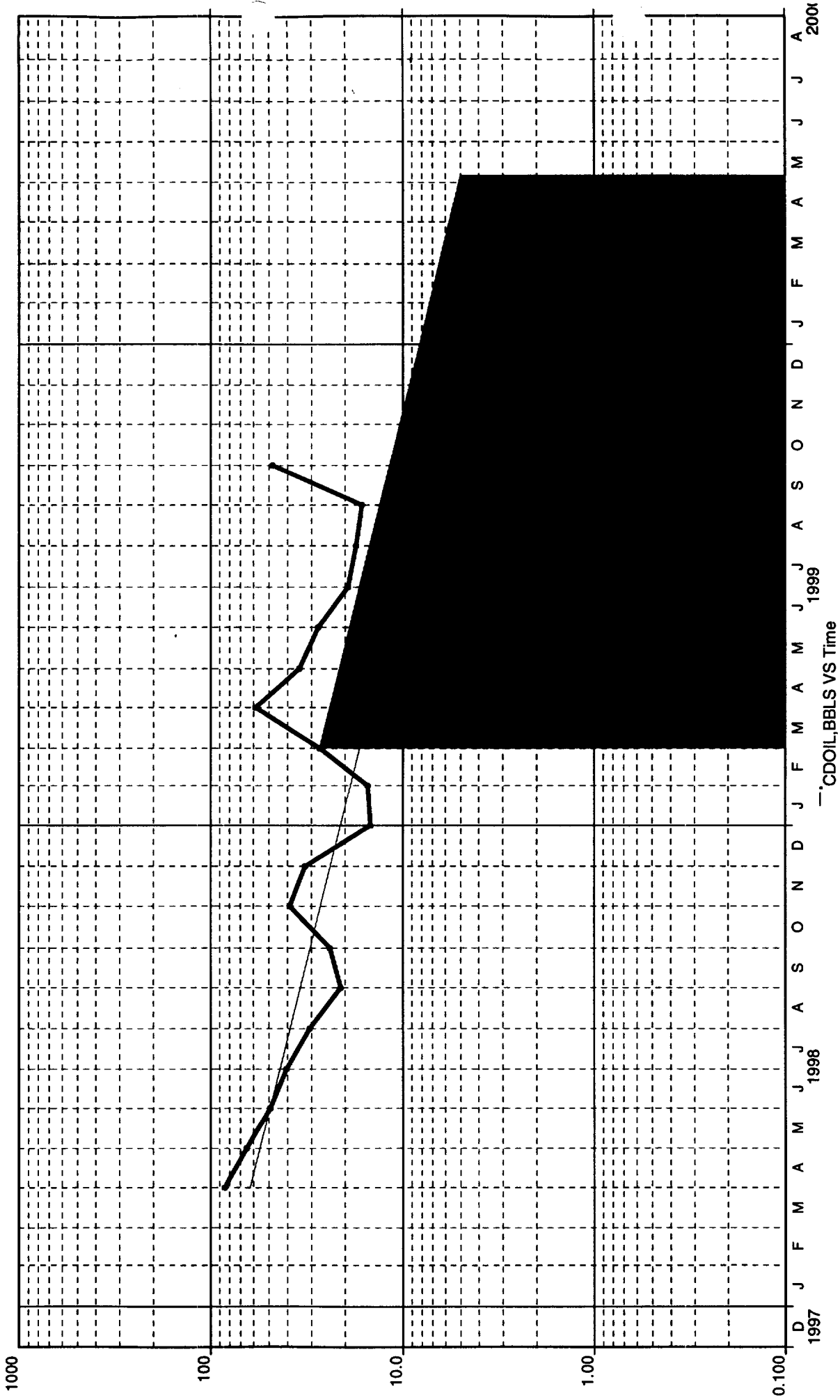
MIRU. POH w/tubing and existing equipment. RIH w/pump, tubing, and rods.  
MI and install surface pumping unit. Hooked up electricity. Start well pumping.  
Work performed 4/10/99 – 4/14/99.

**MONUMENT 13 STATE #18**  
Chevron U.S.A. Production Inc.

: 13 : E036 : S019

: FLD-MONUMENT NORTH

: BP7338



Decline Stream: CDOIL Cum stream: OCUM, 20322.1800 BBLS  
 Nom Fit Decline, 1/yr: Exp, 1.4336  
 Forecast Decline, 1/yr: Exp, 1.4336  
 Begin Date, Rate: 3/1/1999, 27.32  
 End Date, Rate, Yrs: 5/6/2000, 5.00, 1.18  
 Cum at Begln: 13533.57  
 Remaining: 5685.76  
 Total Reserves: 19219.33

**Monument 13 State #18**  
**Chevron U.S.A. Production Inc.**

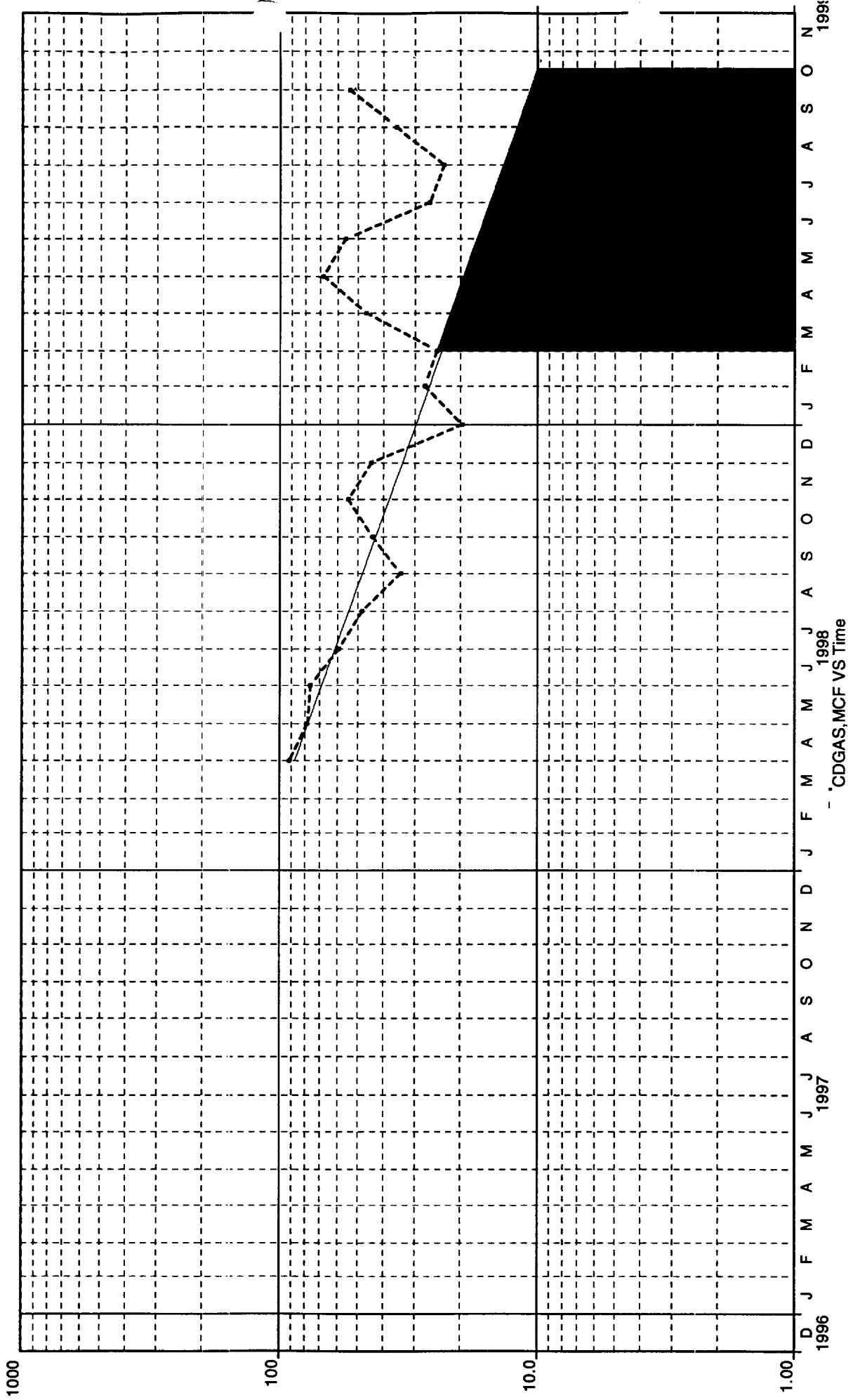
<b>Date</b>	<b>CDOil Bbls</b>	<b>Remaining Reserves</b>	<b>Cumulative Production</b>
3/1/1999	27.30	5685.80	13533.60
4/1/1999	24.20	4888.50	14330.90
5/1/1999	21.50	4204.00	15015.40
6/1/1999	19.00	3576.40	15642.90
7/1/1999	16.90	3037.60	16181.70
8/1/1999	15.00	2543.70	16675.60
9/1/1999	13.30	2106.40	17113.00
10/1/1999	11.80	1730.90	17488.40
11/1/1999	10.40	1386.70	17832.70
12/1/1999	9.30	1091.10	18128.20
1/1/2000	8.20	820.20	18399.20
2/1/2000	7.30	580.30	18639.10
3/1/2000	6.50	380.80	18838.50
4/1/2000	5.80	191.20	19028.10
5/1/2000	5.10	28.50	19190.80

**MONUMENT #13 STATE #18**  
Chevron U.S.A. Production Inc.

: 13 : E036 : S019

: FLD-MONUMENT NORTH

: BP7338



Decline Stream: CDGAS Cum stream: GCUM, 27841.0000 MCF  
 Norm Fit Decline, 1/yr: Exp, 1.4309  
 Forecast Decline, 1/yr: Exp, 1.4309  
 Begin Date, Rate: 3/1/1999, 24.74  
 End Date, Rate, Yrs: 10/18/1999, 10.00, 0.63  
 Cum at Begin: 18377.00  
 Remaining: 3763.13  
 Total Reserves: 22140.13

**Monument "13" State #18  
Chevron U.S.A. Production Inc.**

<b>Date</b>	<b>CDGAS MCF</b>	<b>Remaining Reserves MCF</b>	<b>Cumulative Production</b>
3/1/1999	24.70	3763.10	18377.00
4/1/1999	21.90	3040.90	19099.30
5/1/1999	19.50	2420.70	19719.50
6/1/1999	17.30	1851.90	20288.20
7/1/1999	15.30	1363.50	20776.60
8/1/1999	13.60	915.70	21224.40
9/1/1999	12.00	519.10	21621.10
10/1/1999	10.70	178.50	21961.70