

District I
PO Box 1940, Hobbs, NM 88241-1940
District II
PO Drawer DD, Artesia, NM 88211-0719
District III
1000 Rio Brazos Rd., Aztec, NM 87410
District IV
PO Box 2088, Santa Fe, NM 87504-2088

State of New Mexico
Energy, Minerals & Natural Resources Department
OIL CONSERVATION DIVISION
PO Box 2088
Santa Fe, NM 87504-2088

Form C-101
Revised February 10, 1994
Instructions on back
Submit to Appropriate District Office
State Lease - 6 Copies
Fee Lease - 5 Copies

AMENDED REPORT

APPLICATION FOR PERMIT TO DRILL, RE-ENTER, DEEPEN, PLUGBACK, OR ADD A ZONE

Operator Name and Address: ME-TEX OIL & GAS, Inc. P.O. Box 2070 Hobbs, NM 88240		OGRID Number 014462
		API Number 30-025-34295
Property Code 22095	Property Name J. Cooper	Well No. 2

⁷ Surface Location

UL or lot no.	Section	Township	Range	Lot Idn	Feet from the	North/South line	Feet from the	East/West line	County
G	3	20S	37E		1450	North	1867	East	Lea

⁸ Proposed Bottom Hole Location If Different From Surface

UL or lot no.	Section	Township	Range	Lot Idn	Feet from the	North/South line	Feet from the	East/West line	County

⁹ Proposed Pool 1 NORTHWEST SKAGGS DRINKARD	¹⁰ Proposed Pool 2
---	-------------------------------

¹¹ Work Type Code N	¹² Well Type Code 0	¹³ Cable/Rotary R	¹⁴ Lease Type Code P	¹⁵ Ground Level Elevation 3561
¹⁶ Multiple No	¹⁷ Proposed Depth 7100'	¹⁸ Formation Drinkard	¹⁹ Contractor Capstar Drilling	²⁰ Spud Date 02/13/98

²¹ Proposed Casing and Cement Program

Hole Size	Casing Size	Casing weight/foot	Setting Depth	Sacks of Cement	Estimated TOC
12-1/2"	8-5/8"	24	1,400'	800 sxs	circulated
7-7/8"	5 1/2"	15.5 & 17	7,100'	1000 sxs	circulated

²² Describe the proposed program. If this application is to DEEPEN or PLUG BACK give the data on the present productive zone and proposed new productive zone. Describe the blowout prevention program, if any. Use additional sheets if necessary.

- 1.) New Well, STD. Practice.
- 2.) B.O.P. Diagram Included

Permit Expires 1 Year From Approval Date Unless Drilling is Delayed

²³ I hereby certify that the information given above is true and complete to the best of my knowledge and belief.		OIL CONSERVATION DIVISION	
Signature: <i>Tonia Harper</i>		Approved by: Orig. Signed by	
Printed name: Tonia Harper		Title: Paul Kautz Geologist	
Title: Production Clerk		Approved: FEB 11 1998	Expiration Date:
Date: 02/09/98	Phone: 397-7750	Conditions of Approval: Attached <input type="checkbox"/>	

3
C
5

D.

DISTRICT I
P.O. Box 1960, Hobbs, NM 88241-1980

State of New Mexico
Energy, Minerals and Natural Resources Department

Form C-102
Revised February 10, 1994
Submit to Appropriate District Office
State Lease - 4 Copies
Fee Lease - 3 Copies

DISTRICT II
P.O. Drawer DD, Artesia, NM 88211-0719

OIL CONSERVATION DIVISION

DISTRICT III
1000 Rio Erasos Rd., Aztec, NM 87410

P.O. Box 2088

Santa Fe, New Mexico 87504-2088

AMENDED REPORT

DISTRICT IV
P.O. BOX 2066, SANTA FE, N.M. 87504-2066

WELL LOCATION AND ACREAGE DEDICATION PLAT

API Number 30-025-34295	Pool Code 96768	Pool Name NORTHWEST SKAGGS DRINKARD
Property Code 22095	Property Name J. COOPER	Well Number 2
OGRID No. 014462	Operator Name ME-TEX OIL & GAS, INC.	Elevation 3561

Surface Location

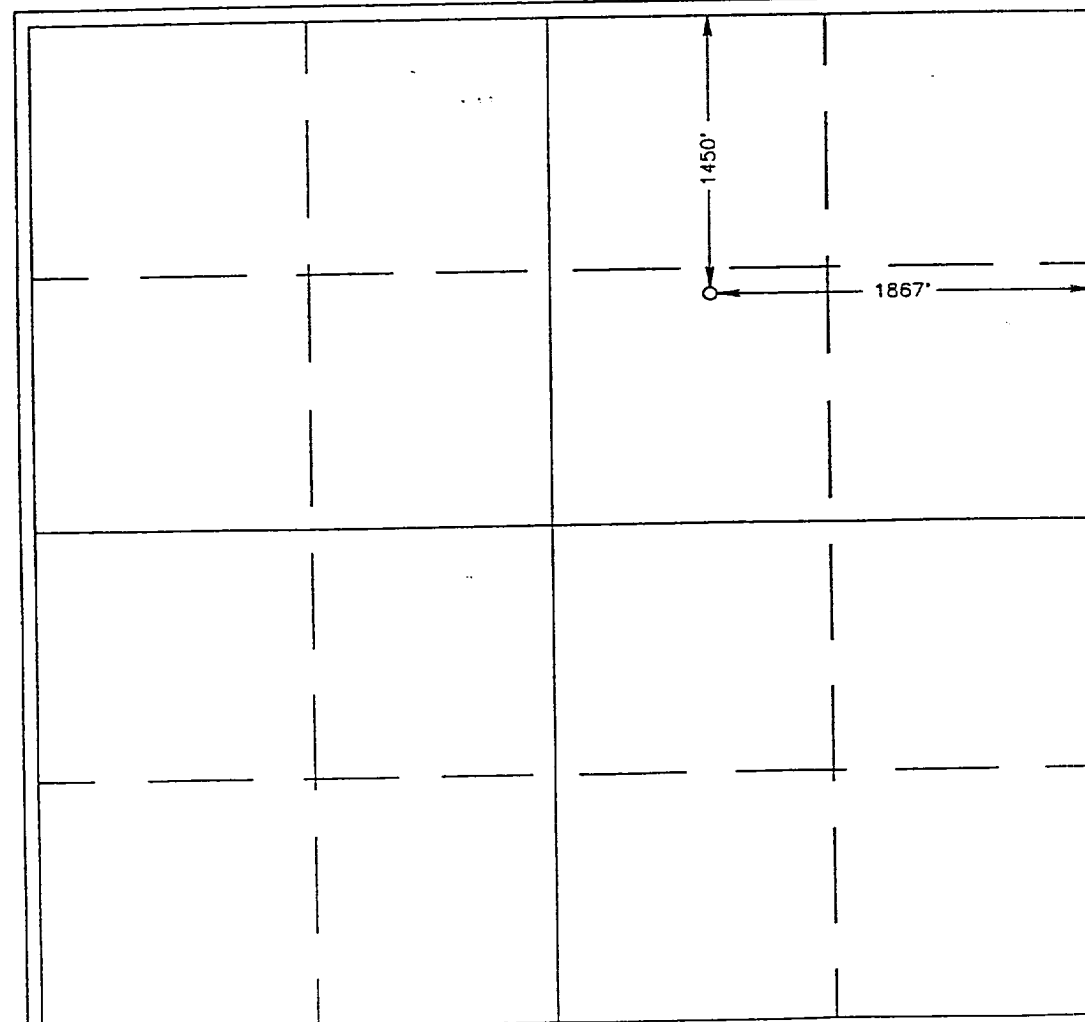
UL or lot No.	Section	Township	Range	Lot Idn	Feet from the	North/South line	Feet from the	East/West line	County
G	3	20 S	37 E		1450	NORTH	1867	EAST	LEA

Bottom Hole Location If Different From Surface

UL or lot No.	Section	Township	Range	Lot Idn	Feet from the	North/South line	Feet from the	East/West line	County

Dedicated Acres 40	Joint or Infill	Consolidation Code	Order No. NSL-3898
------------------------------	-----------------	--------------------	------------------------------

NO ALLOWABLE WILL BE ASSIGNED TO THIS COMPLETION UNTIL ALL INTERESTS HAVE BEEN CONSOLIDATED
OR A NON-STANDARD UNIT HAS BEEN APPROVED BY THE DIVISION



OPERATOR CERTIFICATION

I hereby certify that the information contained herein is true and complete to the best of my knowledge and belief.

Tonia Harper
Signature

Tonia Harper
Printed Name

Production Clerk
Title

2-9-98
Date

SURVEYOR CERTIFICATION

I hereby certify that the well location shown on this plat was plotted from field notes of actual surveys made by me or under my supervision, and that the same is true and correct to the best of my belief.

OCTOBER 8, 1997

Date Surveyed

Ronald J. Eidson
Signature & Seal of Professional Surveyor

DMCC

Ronald J. Eidson
Professional Surveyor

10-15-97

67-11-16A

Certificate No. JOHN W. WEST 676
PROFESSIONAL SURVEYOR RONALD J. EIDSON 3239
EDISON 12641

DISTRICT I
P.O. Box 1800, Hobbs, NM 88241-1800

State of New Mexico
Energy, Minerals and Natural Resources Department

Form C-102
Revised February 10, 1994
Submit to Appropriate District Office
State Lease - 4 Copies
Fee Lease - 3 Copies

DISTRICT II
P.O. Drawer DD, Artesia, NM 88211-0719

DISTRICT III
1000 Rio Brazos Rd., Artec, NM 87410

OIL CONSERVATION DIVISION
P.O. Box 2088
Santa Fe, New Mexico 87504-2088

DISTRICT IV
P.O. Box 2088, SANTA FE, N.M. 87504-2088

AMENDED REPORT

WELL LOCATION AND ACREAGE DEDICATION PLAT

API Number	Pool Code	Pool Name
		NORTHWEST SKAGGS DRINKARD
Property Code	Property Name	Well Number
	J. COOPER	2
OGRID No.	Operator Name	Elevation
014462	ME-TEX OIL & GAS, INC.	3561

Surface Location

UL or lot No.	Section	Township	Range	Lot Idn	Feet from the	North/South line	Feet from the	East/West line	County
G	3	20 S	37 E		1450	NORTH	1867	EAST	LEA

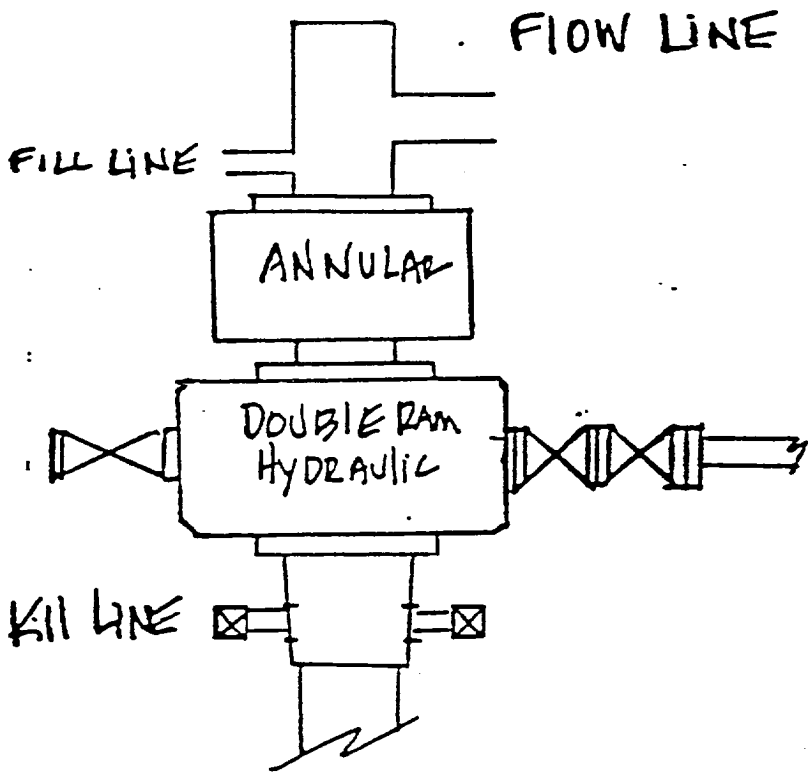
Bottom Hole Location If Different From Surface

UL or lot No.	Section	Township	Range	Lot Idn	Feet from the	North/South line	Feet from the	East/West line	County

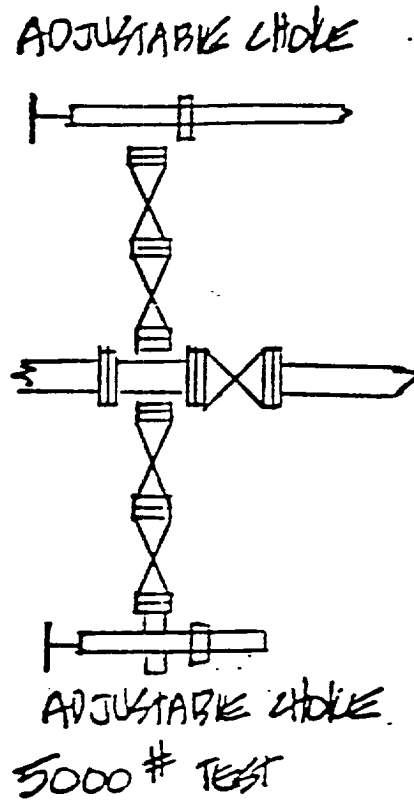
Dedicated Acres	Joint or Infill	Consolidation Code	Order No.
40			

NO ALLOWABLE WILL BE ASSIGNED TO THIS COMPLETION UNTIL ALL INTERESTS HAVE BEEN CONSOLIDATED OR A NON-STANDARD UNIT HAS BEEN APPROVED BY THE DIVISION

<p>WARREN PIPELINE</p> <p>PLOWED FIELD</p> <p>BERM AROUND LAND FARM</p> <p>AMERADA HESS</p> <p>3-WIRE ELECTRIC LINE</p> <p>CALICHE PIT</p> <p>GPM PIPELINE</p> <p>SEE DETAIL</p> <p>DETAIL NO SCALE</p>	<p>OPERATOR CERTIFICATION</p> <p>I hereby certify the the information contained herein is true and complete to the best of my knowledge and belief.</p> <p><i>Tonia Harper</i> Signature</p> <p>Tonia Harper Printed Name</p> <p>Production Clerk Title</p> <p>2-9-98 Date</p>
	<p>SURVEYOR CERTIFICATION</p> <p>I hereby certify that the well location shown on this plat was plotted from field notes of actual surveys made by me or under my supervision, and that the same is true and correct to the best of my belief.</p> <p>OCTOBER 8, 1997</p> <p>Date Surveyed DMCC</p> <p>Signature & Seal of Professional Surveyor</p> <p>97-11-1643</p> <p>Certificate No. JOHN W. WEST 676 RONALD J. EIDSON 3239 GARY EIDSON 12641</p>



'LWS' SHAFER BOP
 5000# TEST
 900 SERIES



5000# TEST

- 1) Daily operational tests of all BOP equipment
- 2) Core Performance Drills in event of a gas kick



NEW MEXICO ENERGY, MINERALS
& NATURAL RESOURCES DEPARTMENT

FOR RECORD ONLY

OIL CONSERVATION DIVISION
2040 South Pacheco Street
Santa Fe, New Mexico 87505
(505) 827-7131

November 13, 1997

*CW
approved*

Me-Tex Oil & Gas, Inc.
c/o Peak Consulting Services
P. O. Box 636
Hobbs, New Mexico 88240
Attention: Michael L. Pierce

Administrative Order NSL-3898

Dear Mr. Pierce:

Reference is made to the following: (i) Mr. Michael L. Pierce's original application to the Division, dated October 23, 1997; (ii) Mr. Pierce's meeting in Santa Fe with Michael E. Stogner, Engineer with the New Mexico Oil Conservation Division on Wednesday, November 5, 1997; (iii) Division Case 11872; and, (iv) the records of the Division in Santa Fe: all concerning Me-Tex Oil & Gas, Inc.'s ("Me-Tex") request for an unorthodox oil well location in the newly created Northwest Skaggs-Drinkard Pool for Me-Tex's proposed J. Cooper Well No. 2 to be drilled 1450 feet from the North line and 1867 feet from the East line (Unit G) of Section 3, Township 20 South, Range 37 East, NMPM, Lea County, New Mexico, whereby the SW/4 NE/4 of said Section 3 is to be dedicated to said well to form a standard 40-acre oil spacing and proration unit for said pool.

The subject application has been duly filed under the provisions of Rule 104.F of the General Rules and Regulations of the New Mexico Oil Conservation Division ("Division").

Further, the W/2 NE/4 equivalent of said Section 3 is subject to a fee lease agreement in which Me-Tex is the operator; therefore, there are no affected offsets to the subject 40-acre tract other than Me-Tex.

By the authority granted me under the provisions of Division General Rule 104.F(2), the above-described unorthodox oil well location is hereby approved.

Sincerely,

William J. LeMay
Director

WJL/MES/kv

cc: New Mexico Oil Conservation Division - Hobbs