

Doyle Hartman
Multi-Point Surface Use
and Operations Plan

Exhibit "MP-3"
Drilling Pad Dimensions
H. M. Britt #14
Sec. 7, T-20-S, R-37-E
Lea County, NM

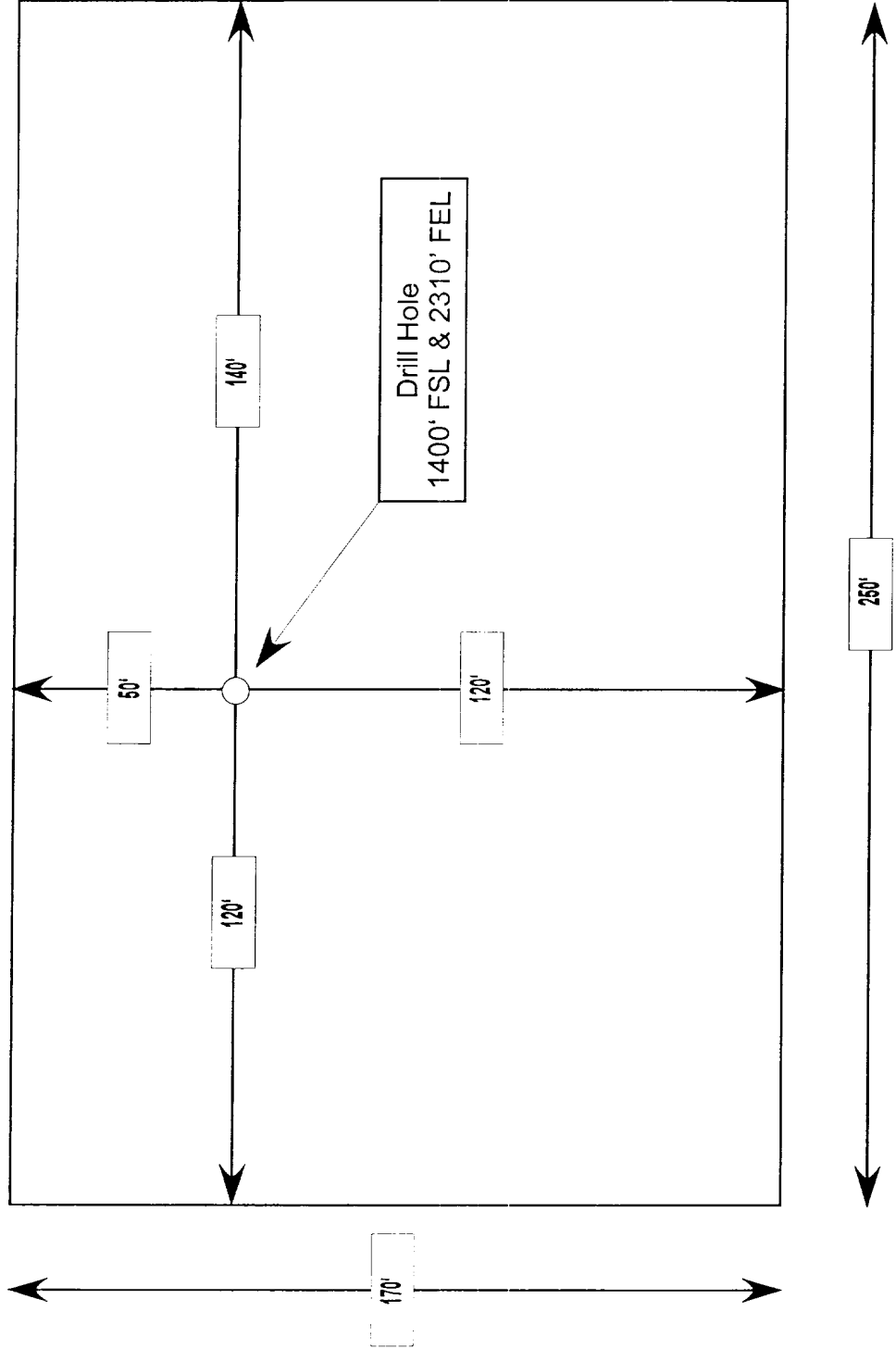
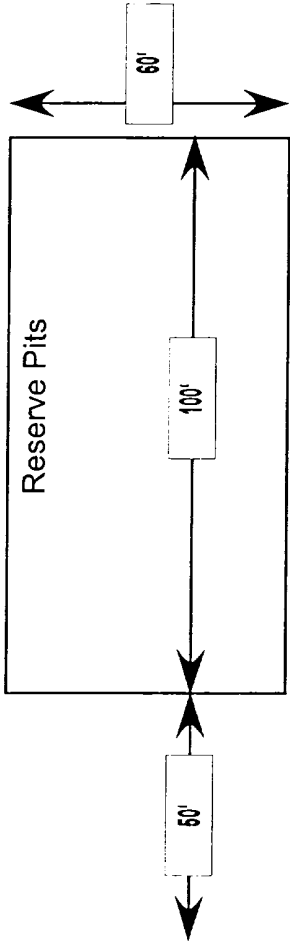
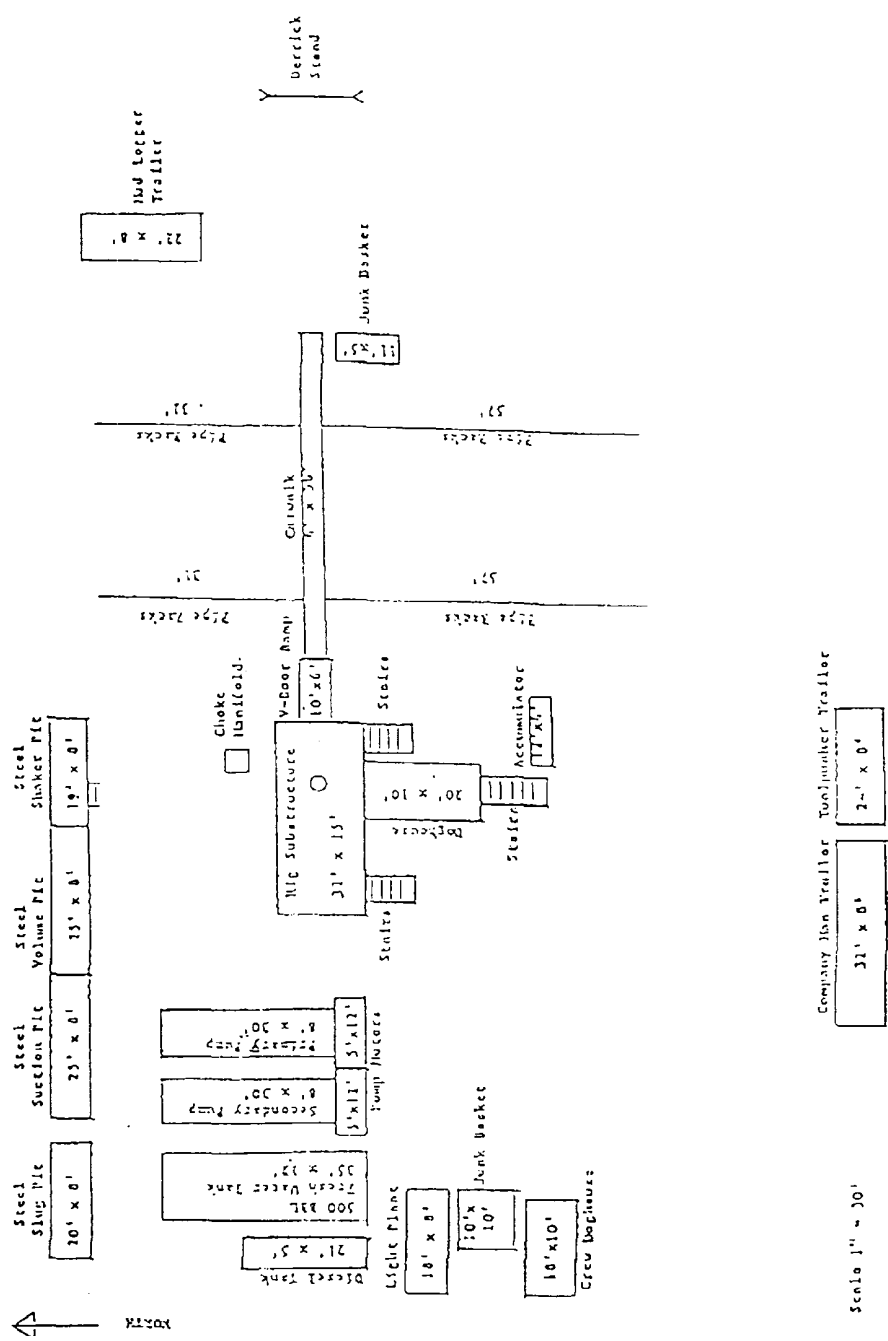


Exhibit "MP - 4"
 Drilling Rig layout
 H. M. Britt No. 14
 Unit J, Sec. 7, T-20S, R-37E
 Lea County, NM



Doyle Hartman
 Multi-Point Surface Use
 and Operations Plan

Company Man Trailer 31' x 8'

Trailer 2-1' x 0'

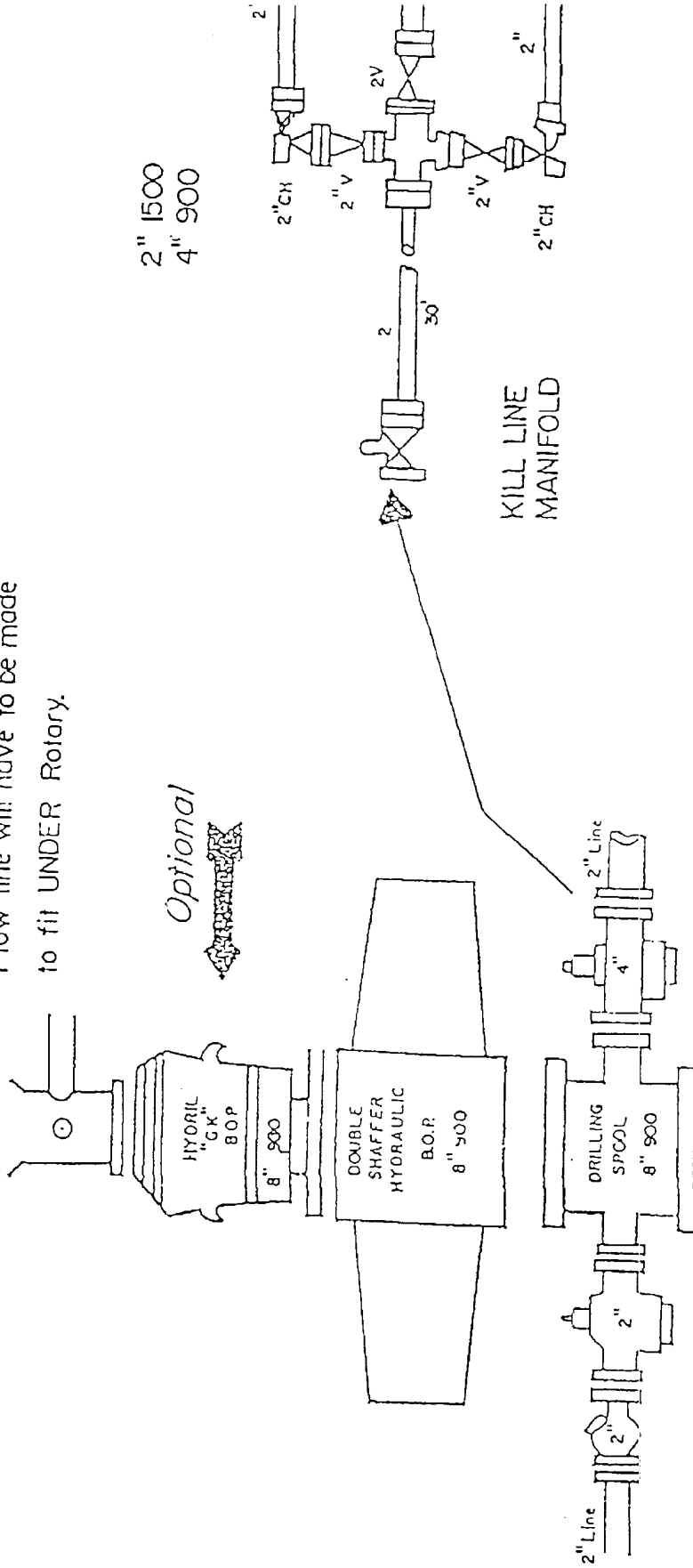
Scale 1" = 30'

BASE ROTARY TABLE

Exhibit "MP"-5
 BOP & Choke Manifold Diagram
 H. M. Britt No. 14
 Unit J, Sec. 7, T-20-S, R-37-E

Flow line will have to be made
 to fit UNDER Rotary.

Optional

2" 1500
 4" 900

KILL LINE
 MANIFOLD