

DL-377

Over 12/1/56

OCC
Hobbs

R. OLSEN

Oil Properties

2809-14 LIBERTY BANK BUILDING

OKLAHOMA CITY, OKLAHOMA

November 14, 1956

New Mexico Oil Conservation Commission
P. O. Box 2045
Hobbs, New Mexico

Gentlemen:

I hereby make application for permission to dual complete well hereinafter referred to and, in connection therewith, submit the following information for your consideration, to-wit:

1. The legal description of the tract on which such well is located is the NW/4 Section 25, Township 21 South, Range 37 East, Lea County, New Mexico.

2. The well is known as the Olsen-Sarkeys #1 and is located 1980 feet south from the north line and 660 feet east from the west line in the center of the SW/4 NW/4 of said Section 25.

3. There is attached hereto in triplicate plat showing

- a) Acreage (shaded in red) to be dedicated to said dual completion,
- b) Well location,
- c) Offset ownership.

parallel
Sherry

4. There is attached in triplicate diagram of said well showing

- a) Formations involved,
- b) Perforations,
- c) Location of packer,
- d) Tubing strings.

will put in letter
of approval that if
the GOR is less than
320 cc/ft or Blank
the well is void

R. OLSEN

AMONG THE ...

Handwritten signature

... ..
P. O.
... ..

...

... ..
... ..
... ..

... ..
... ..
... ..

... ..
... ..
... ..

...

... ..
... ..

...

...

...

- (a)
- (b)
- (c)
- (d)

Handwritten mark

5. It is my intention to produce this well from the Blinsbry and Tubbs formations, there being no other well located on this 160 acre tract. The Commission has previously granted such permission to offset operators who are producing their wells from the same zones. Therefore, in the interest of conservation, applicant feels justified in asking for similar consideration for this completion.

6. By registered mail a copy of this Application has been furnished each of the following operators offsetting the subject tract:

Sinclair Oil and Gas Company
Petroleum Tower Building
Midland, Texas

Harper Oil Company
Hightower Building
Oklahoma City 2, Oklahoma

Gulf Oil Corporation
P. O. Box 669
Roswell, New Mexico


Magnolia Petroleum Company
Box 662
Roswell, New Mexico

R. Olsen Oil Company
2805 Liberty Bank Building
Oklahoma City 2, Oklahoma

Continental Oil Company
(For Federal Unit)
Roswell, New Mexico

Your early approval of the above is respectfully requested.

Yours very truly,


R. OLSEN
APPLICANT

Subscribed and sworn to before me this the 14th day of November,
1956.

My Commission Expires:
October 9, 1960


Notary Public

It is the intention to produce this well from the Blinnely and
Tupper formations, there being no other well located on this 100 acre tract.
The Commission has previously granted such permission to other operators
who are producing their wells from the same zones. Therefore, in the inter-
est of conservation, sufficient rights should be granted for similar con-
sideration for this completion.

By registered mail a copy of this Application has been fur-
nished each of the following operators affecting the subject tract:

Standard Oil Company
Highway Building
Oklahoma City 8, Oklahoma

Standard Oil and Gas Company
Petroleum Tower Building
Midland, Texas

Magalia Petroleum Company
Box 401
Roswell, New Mexico

Gulf Oil Corporation
P. O. Box 100
Roswell, New Mexico

Continental Oil Company
(For Federal Unit)
Roswell, New Mexico

R. Glass Oil Company
2302 Liberty Bank Building
Oklahoma City 8, Oklahoma

Your early approval of the above is respectfully requested.

Yours very truly,


W. A. GREEN
APPLICANT

Subscribed and sworn to before me this 11th day of November,

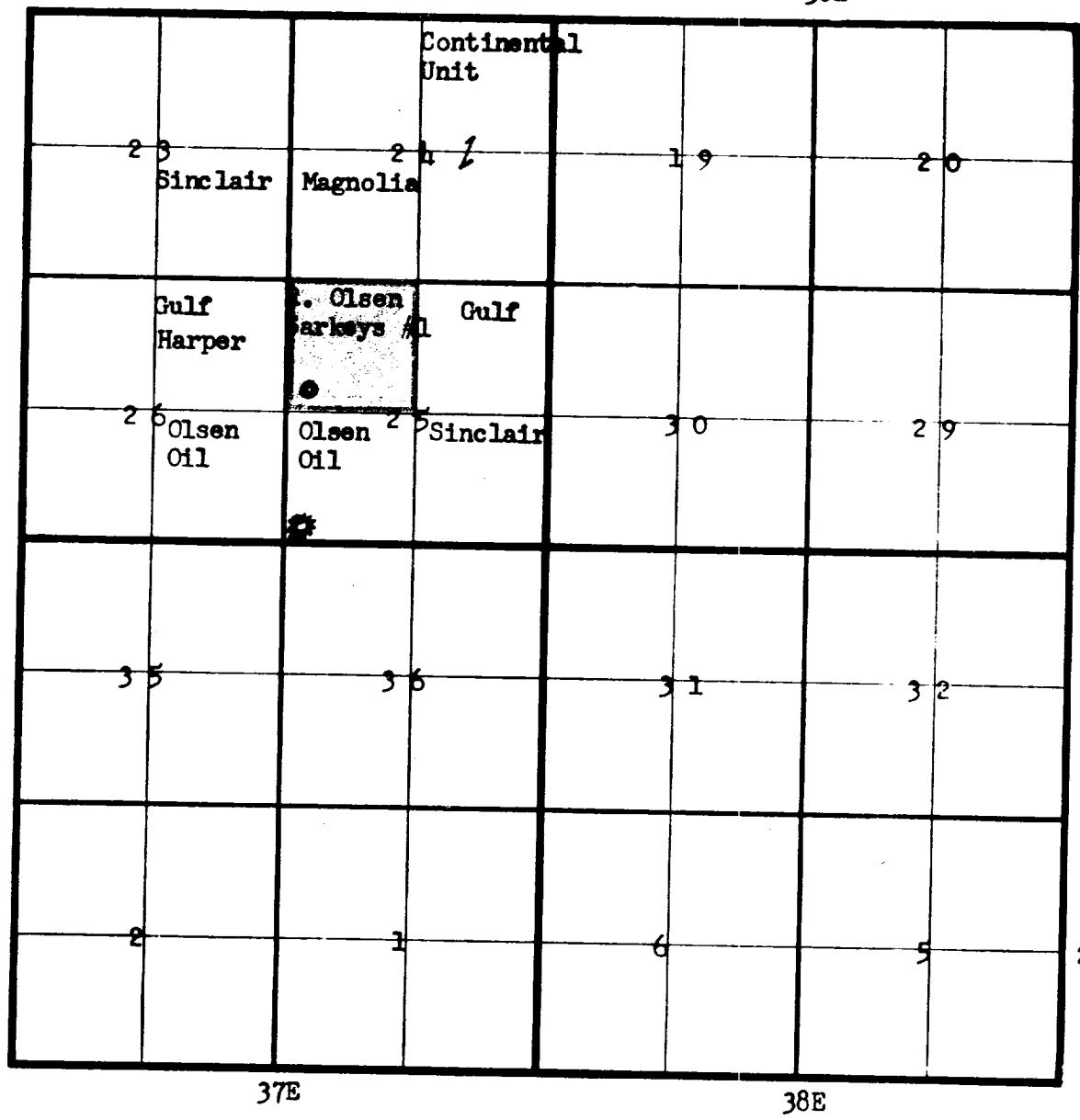
1950

My Commission Expires:
October 2, 1950

Notary Public

SECTION PLAT

IEA County, State of NEW MEXICO
 SW/4 NW/4
 Section 25 Township 21 South Range 37 East
 R. Olsen Sarkkeys #1-37E NORTH 38E



21S


21S

22S

22S

37E

38E



LEASE: OLSEN-SARKEYS WELL NO: 1

FIELD: _____

COUNTY: LEA STATE: NEW MEXICO

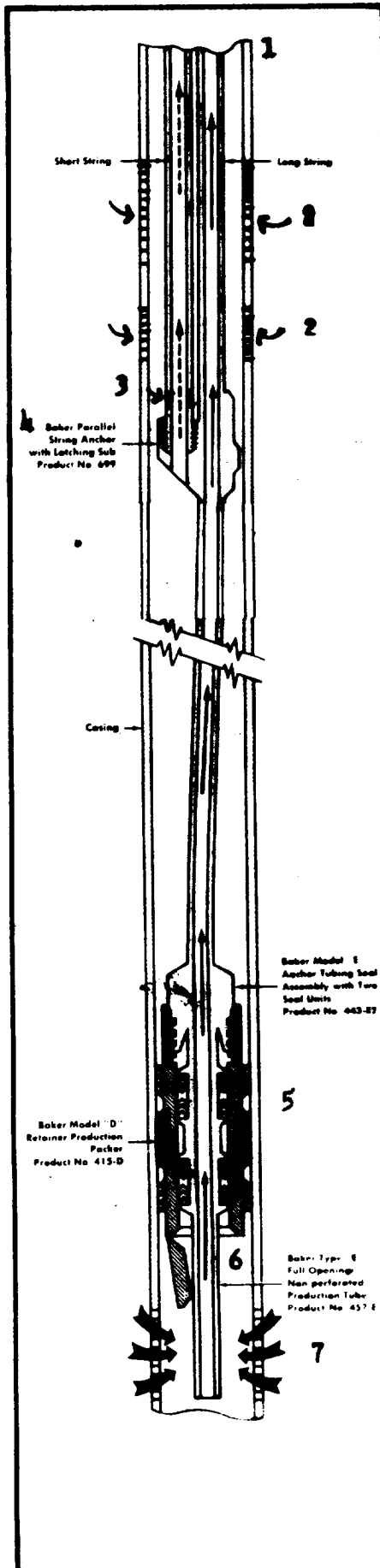
DUAL COMPLETION DATA

ITEM	DESCRIPTION
1	7" OD 23# Casing set @ 6398'
2	Casing Perforations: 5640-5750' 5780-5830'
3	Tubing perforated from 5856-5859'
4	Anchor and 2" EUE 4.70# Tubing w/Norris Bevel Collars set at 5869'
5	Anchor and Packer set @ 5900 to 5902'
6	Long String Tubing: 2" Reg EUE 4.70# set @ 6093'
7	Lower Casing Perforations: 6230' to 6316'

TOTAL DEPTH - 6398'

PLUG BACK T. D. - 6316'

TYPE OF TUBING HEAD: 9 1/2" x 7"
x 2" OCT. (S) Suspension.



LEASE: OLSEN-SARKEYS WELL NO: 1

FIELD: _____

COUNTY: LEA STATE: NEW MEXICO

DUAL COMPLETION DATA

ITEM	DESCRIPTION
1	7" OD 23# Casing set @ 6398'.
2	Casing Perforations: 5640-5750' 5780-5830'
3	Tubing perforated from 5856-5859'
4	Anchor and 2" EUE 4.70# Tubing w/Harris Bevel Collars set at 5869'
5	Anchor and Packer set 5900 to 5993'
6	Long String Tubing: 2" Reg EUE 4.70# set @ 5993'
7	Lower Casing Perforations: 6230' to 6316'

TOTAL DEPTH - 6398'

PLUG BACK T. D. - 6363'

TYPE OF TUBING HEAD: 9 5/8" x 7"
x 2" OCT Dual Suspension