

NEW MEXICO
OIL CONSERVATION COMMISSION

Form C-128

Well Location and/or Gas Proration Plat

HOBBS OFFICE OCT 11 PM 2:49 Date October 10-1956

Operator Continental Oil Company

Lease Lockhart A-35





Well No. 1 Section 35 Township 21S Range 37E NMPM

Located 660 Feet From North Line, 660 Feet From West Line,

Lea County, New Mexico. G. L. Elevation 3392'

Name of Producing Formation Blinebry Pool Blinebry Dedicated Acreage 160

(Note: All distances must be from outer boundaries of Section)

CONTINENTAL			
			
E.F. Moran			
			
Elliott	Lockhart "A-35"		

NOTE

This section of form is to be used for gas wells only.



SCALE: 1"=1000'

1. Is this Well a Dual Comp. ? Yes ☒ No ☐
2. If the answer to Question 1 is yes, are there any other dually completed wells within the dedicated acreage ? Yes ☒ No ☐

This is to certify that the above plat was prepared from field notes of actual surveys made by me or under my supervision and that the same are true and correct to the best of my knowledge and belief.

Name J. G. Kellerman
Position District Superintendent
Representing Continental Oil Company
Address Box 68, Eunice, New Mexico

Date Surveyed _____
Registered Professional Engineer and/c
Land Surveyor