

District I  
1625 N. French Dr., Hobbs, NM 88240  
District II  
811 South First, Artesia, NM 88210  
District III  
1000 Rio Brazos Rd., Aztec, NM 87410  
District IV  
2040 South Pacheco, Santa Fe, NM 87505

State of New Mexico  
Energy, Minerals & Natural Resources Department

Form C-102  
Revised August 15, 2000

OIL CONSERVATION DIVISION  
2040 South Pacheco  
Santa Fe, NM 87505

Submit to Appropriate District Office  
State Lease - 4 Copies  
Fee Lease - 3 Copies

WELL LOCATION AND ACREAGE DEDICATION PLAT

☐ AMENDED REPORT

|   |  |  |  |  |                                 |
|---|--|--|--|--|---------------------------------|
| <sup>1</sup> API Number<br>30-025-24947 |  | <sup>2</sup> Pool Code<br>51689                      |  | <sup>3</sup> Pool Name<br>W. Red Tank Delaware |                                 |
| <sup>4</sup> Property Code<br>009316    |  | <sup>5</sup> Property Name<br>Covington A Federal    |  |  | <sup>6</sup> Well Number<br>1   |
| <sup>7</sup> OGRID No.<br>017891        |  | <sup>8</sup> Operator Name<br>Pogo Producing Company |  |  | <sup>9</sup> Elevation<br>3764' |

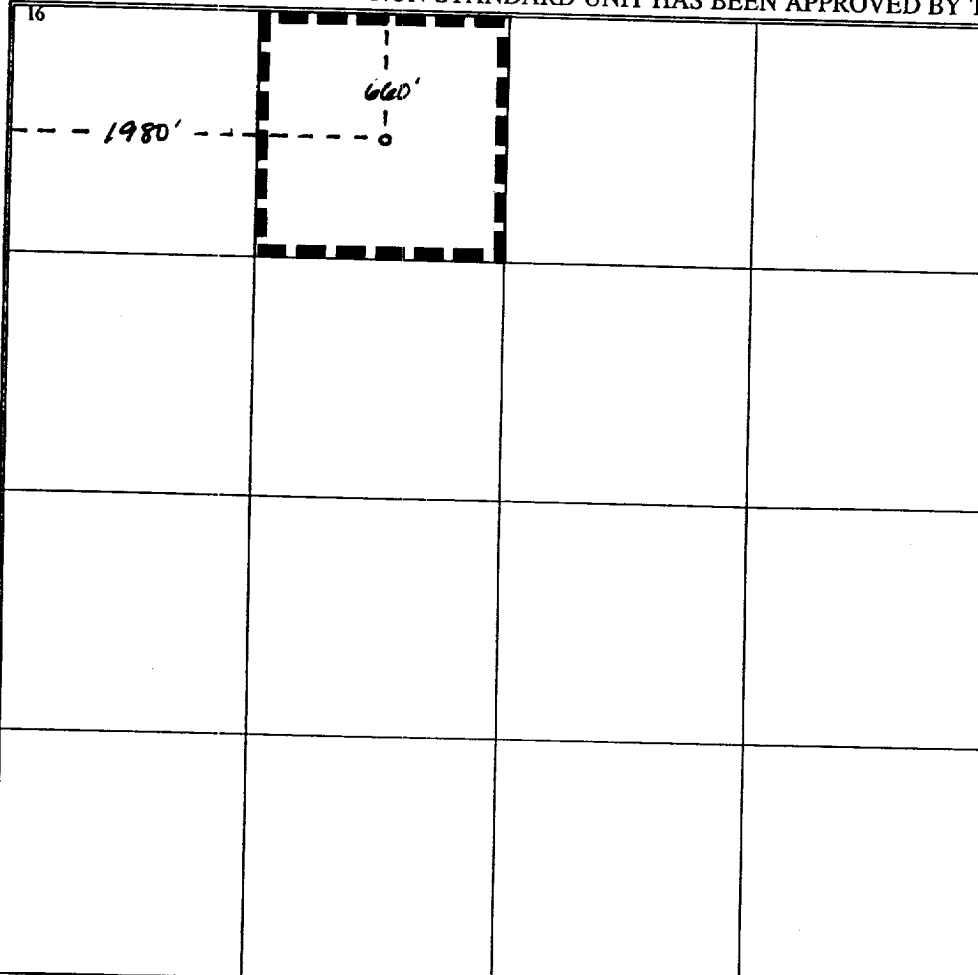
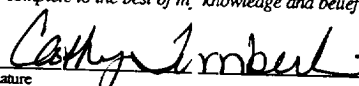

<sup>10</sup> Surface Location

|                    |               |                 |              |         |                      |                           |                       |                        |               |
|--------------------|---------------|-----------------|--------------|---------|----------------------|---------------------------|-----------------------|------------------------|---------------|
| UL or lot no.<br>C | Section<br>25 | Township<br>22S | Range<br>32E | Lot Idn | Feet from the<br>660 | North/South line<br>North | Feet from the<br>1980 | East/West line<br>West | County<br>Lea |
|--------------------|---------------|-----------------|--------------|---------|----------------------|---------------------------|-----------------------|------------------------|---------------|

<sup>11</sup> Bottom Hole Location If Different From Surface

|                                     |         |          |       |         |               |                  |               |                |        |
|-------------------------------------|---------|----------|-------|---------|---------------|------------------|---------------|----------------|--------|
| UL or lot no.                       | Section | Township | Range | Lot Idn | Feet from the | North/South line | Feet from the | East/West line | County |
| <sup>12</sup> Dedicated Acres<br>40 |         |          |       |         |               |                  |               |                |        |
| <sup>13</sup> Joint or Infill       |         |          |       |         |               |                  |               |                |        |
| <sup>14</sup> Consolidation Code    |         |          |       |         |               |                  |               |                |        |
| <sup>15</sup> Order No.             |         |          |       |         |               |                  |               |                |        |

NO ALLOWABLE WILL BE ASSIGNED TO THIS COMPLETION UNTIL ALL INTERESTS HAVE BEEN CONSOLIDATED OR A NON-STANDARD UNIT HAS BEEN APPROVED BY THE DIVISION

|   |  |  |  |   |  |
|---|--|--|--|---|--|
| <sup>16</sup><br>   |  |  |  | <sup>17</sup> OPERATOR CERTIFICATION<br>I hereby certify that the information contained herein is true and complete to the best of my knowledge and belief.<br><br>Signature<br>Cathy Tomberlin<br>Printed Name<br>Sr. Operation Tech<br>Title<br>08/13/02<br>Date |  |
| <sup>18</sup> SURVEYOR CERTIFICATION<br>I hereby certify that the well location shown on this plat was plotted from field notes of actual surveys made by me or under my supervision, and that the same is true and correct to the best of my belief.<br><br>Date of Survey<br>Signature and Seal of Professional Surveyor<br>Certificate Number |  |  |  |   |  |