


INCLINATION REPORT

OPERATOR CROWN CENTRAL ADDRESS \_\_\_\_\_  
 LEASE NAME MORAN WELL NO. #2 FIELD \_\_\_\_\_  
 LOCATION 731 W. WADLEY, BLDG K, SUITE 200, MIDLAND, TX 79705

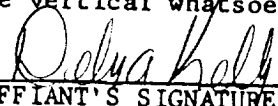
DEPTH	ANGLE INCLINATION DEGREES	DISPLACEMENT	DISPLACEMENT ACCUMULATED
500	1	8.7500	8.7500
974	1	17.0450	25.7950
1540	1/2	4.9242	30.7192
2026	1/2	4.2282	34.9474
2516	2 3/4	23.5200	58.4674
2920	1 3/4	12.3220	70.7894
3403	1 3/4	14.7315	85.5209
3889	1/2	4.2282	89.7491
4381	1	8.6100	98.3591
4860	1 1/4	10.4422	108.8013
5244	2	13.4016	122.2029
5722	1 3/4	14.5790	136.7819
5992	1 1/2	6.0260	142.8079
6410	1	8.0150	150.8229
6897	1	8.5225	159.3454
7130	1	4.0775	163.4229

I hereby certify that the above data as set forth is true and correct to the best of my knowledge and belief.

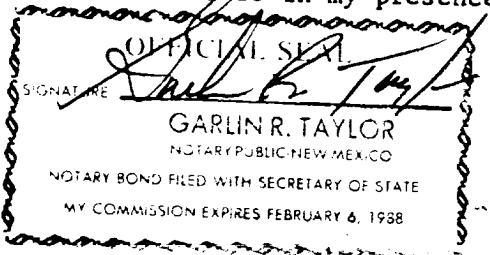
CACTUS DRILLING COMPANY  
  
 TITLE OFFICE MANAGER

AFFIDAVIT:

Before me, the undersigned authority, appeared DEBRA KELLY known to me to be the person whose name is subscribed herebelow, who, on making deposition, under oath states that he is acting for and in behalf of the operator of the well identified above, and that to the best of his knowledge and belief such well was not intentionally deviated from the true vertical whatsoever.

  
 AFFIANT'S SIGNATURE

Sworn and subscribed to in my presence on this the 27th day of JUNE, 19 84



SEAL

Notary Public in and for the County of Lea, State of New Mexico