

District I  
1625 N. French Dr., Hobbs, NM 88240  
District II  
1301 W. Grand Avenue, Artesia, NM 88210  
District III  
1000 Rio Brazos Road, Aztec, NM 87410  
District IV  
1220 S. St. Francis Dr., Santa Fe, NM 87505

State of New Mexico  
Energy Minerals and Natural Resources

Form C-104A  
March 19, 2001

Oil Conservation Division  
1220 South St. Francis Dr.  
Santa Fe, NM 87505

Submit 1 copy of the final affected wells  
list along with 1 copy of this form per  
number of wells on that list to appropriate  
District Office

### Change of Operator


#### Previous Operator Information:

OGRID: 20305  
Name: Devon SFS Operating, Inc.  
Address: 20 North Broadway  
Address: Ste 1500  
City, State, Zip: Oklahoma City, OK 73102


#### New Operator Information:


Effective Date: November 1, 2002  
New Ogrid: 6137  
New Name: Devon Energy Production Company LP  
Address: 20 North Broadway  
Address: Ste 1500  
City, State, Zip: Oklahoma City, OK 73102

I hereby certify that the rules of the Oil Conservation Division have been complied with and that the information on this form and the attached list of wells is true and complete to the best of my knowledge and belief.

New Operator  
Signature:   
Printed name: Brad Foster  
Title: Operations Manager  
Date: October 1, 2002 Phone: (405)552-7837

#### Previous operator complete below:

Previous Operator: Devon SFS Operating, Inc.  
Previous OGRID: 20305  
Signature:   
Printed Name: Brad Foster  
Name: Operations Manager

<b>NMOCD Approval</b>	
Signature:	<u></u>
Printed Name:	<u>PAUL F. KAUTZ</u> PETROLEUM ENGINEER
District:	_____
Date:	<u>NOV 26 2002</u>



WELLS INVOLVED IN OPERATOR CHANGE  
FINAL LIST WITH C-104A

SEP 19, 2002

This is a final list of wells being transferred. If all bonding requirements are satisfied, submit this list to the OCD District with your C-104A.

PREVIOUS OPERATOR: 20305 DEVON SFS OPERATING INC

NEW OPERATOR: 6137 Devon Energy Production Company, LP

OCD DISTRICT: HOBBS

PROP- ERTY WELL NAME	ULSTR	OCD UNIT LTR API	WELL POOL TYPE ID POOL NAME	LAST PROD/INJ
<del>30875</del> 24990 OUTLAND STATE UNIT #007	J-01-21S-34E	R 30-025-35441	G 87460 WILSON;MORROW (GAS)	06-2002
<del>30882</del> 23307 STATE R #002	13-01-21S-34E	M 30-025-35055	G 82240 OSUDO;MORROW, WEST (GAS)	06-2002
<del>30875</del> 24990 STATE R #003	10-01-21S-34E	J 30-025-35442	G 82240 OSUDO;MORROW, WEST (GAS)	06-2002
<del>30875</del> 24990 OUTLAND STATE UNIT #006	I-02-21S-34E	Q 30-025-35424	G 87460 WILSON;MORROW (GAS)	06-2002
<del>30875</del> 24990 OUTLAND STATE UNIT #003	P-11-21S-34E	P 30-025-35243	G 87460 WILSON;MORROW (GAS)	06-2002
<del>30875</del> 24990 OUTLAND STATE UNIT #005	G-11-21S-34E	G 30-025-35665	G 87460 WILSON;MORROW (GAS)	06-2002
<del>30875</del> 24990 OUTLAND STATE UNIT #001Y	M-12-21S-34E	M 30-025-34818	G 87460 WILSON;MORROW (GAS)	06-2002
<del>30875</del> 24990 OUTLAND STATE UNIT #002	E-12-21S-34E	E 30-025-34971	G 87460 WILSON;MORROW (GAS)	06-2002
<del>30887</del> 24990 TRUMPETER 4 STATE #001	O-04-22S-32E	O 30-025-32668	O 39366 LIVINGSTON RIDGE;DELAWARE, EAST	06-2002
<del>30892</del> 24990 WHITE SWAN 9 FEDERAL #001	P-09-22S-32E	P 30-025-32000	O 39366 LIVINGSTON RIDGE;DELAWARE, EAST	06-2002
<del>30892</del> 24990 WHITE SWAN 9 FEDERAL #003	J-09-22S-32E	J 30-025-32301	O 39366 LIVINGSTON RIDGE;DELAWARE, EAST	06-2002
<del>30892</del> 24990 WHITE SWAN 9 FEDERAL #004	H-09-22S-32E	H 30-025-32302	O 39366 LIVINGSTON RIDGE;DELAWARE, EAST	06-2002
<del>30863</del> 24990 GAUCHO UNIT #006	P-17-22S-34E	P 30-025-34789	G 96665 OJO CHISO;MORROW, WEST (GAS)	12-2001
<del>30863</del> 24990 GAUCHO UNIT #007	K-17-22S-34E	K 30-025-34440	G	
<del>30863</del> 24990 GAUCHO UNIT #008	I-19-22S-34E	I 30-025-34793	G	
<del>30863</del> 24990 GAUCHO UNIT #003	N-20-22S-34E	N 30-025-34557	G 96665 OJO CHISO;MORROW, WEST (GAS)	06-2002
<del>30863</del> 24990 GAUCHO UNIT #004	G-20-22S-34E	G 30-025-33930	G 96665 OJO CHISO;MORROW, WEST (GAS)	06-2002
<del>30864</del> 24990 GAUCHO 21 FEDERAL #001	L-21-22S-34E	L 30-025-34266	G 96665 OJO CHISO;MORROW, WEST (GAS)	06-2002
<del>30863</del> 24990 GAUCHO UNIT #001	G-29-22S-34E	G 30-025-33440	G 96665 OJO CHISO;MORROW, WEST (GAS)	06-2002
<del>30863</del> 24990 GAUCHO UNIT #002Y	K-29-22S-34E	K 30-025-34026	G 96665 OJO CHISO;MORROW, WEST (GAS)	06-2002
<del>30863</del> 24990 GAUCHO UNIT #005	I-30-22S-34E	I 30-025-34149	G 96665 OJO CHISO;MORROW, WEST (GAS)	06-2002
<del>30856</del> 24990 BELL LAKE UNIT #022 ✓	A-31-22S-34E	P 30-025-35592	G 96665 OJO CHISO;MORROW, WEST (GAS)	06-2002

