

District I
1625 N. French Dr., Hobbs, NM 88240

State of New Mexico
Energy, Minerals and Natural Resources

Form C-104
Revised June 1, 2000

District II
811 South First, Artesia, NM 88210

OIL CONSERVATION DIVISION
2040 South Pacheco
Santa Fe, NM 87505

Submit to Appropriate District Office
5 Copies

District III
1000 Rio Brazos Rd., Aztec, NM 87410

District IV
2040 South Pacheco, Santa Fe, NM 87505

☐ AMENDED REPORT

I. REQUEST FOR ALLOWABLE AND AUTHORIZATION TO TRANSPORT

Operator Name and Address APACHE CORPORATION 2000 POST OAK BLVD., SUITE 100 HOUSTON, TEXAS 77056-4400		OGRID Number 000873
API Number 30-025-06332		Reason for Filing Code / Effective Date DHC / 11/10/00
Property Code 23508	Pool Name Wantz Abo	Pool Code 62700
	Property Name Elliott Federal	Well Number 1

II. Surface Location

UI or lot no. T	Section 1	Township 21S	Range 37E	Lot Idn	Feet from the 1650	North/South line South	Feet from the 330	East/West line West	County Lea
--------------------	--------------	-----------------	--------------	---------	-----------------------	---------------------------	----------------------	------------------------	---------------

Bottom Hole Location

UI or lot no.	Section	Township	Range	Lot Idn	Feet from the	North/South line	Feet from the	East/West line	County
Lse Code F	Producing Method Code P	Gas Connection Date 11/10/00	C-129 Permit Number	C-129 Effective Date	C-129 Expiration Date				

III. Oil and Gas Transporters

Transporter OGRID	Transporter Name and Address	POD	O/G	POD ULSTR Location and Description
037480	EOTT Energy Pipeline LP P O Box 4666 Houston, Texas 77210-4666	1085810	O	S, Sec. 1, T-21S, R-37E
024650	Dynegy Midstream Services 1000 Louisiana, Suite 5800 Houston, Texas 77002	1085830	G	S, Sec. 1, T-21S, R-37E

IV. Produced Water

POD 1085850	POD ULSTR Location and Description S, Sec. 1, T-21S, R-37E
----------------	---


V. Well Completion Data




Spud Date 7/5/00	Ready Date 7/5/00	TD 8613	PBTD 7349	Perforations 5832-7330	DHC, MC 0001
Hole Size 17-4/2	Casing & Tubing Size 13-3/8	Depth Set 240	Sacks Cement 225 SX		
11	8-5/8	3157	1500 SX		
7-7/8	5-1/2	7370	525 SX		
	2-7/8	7305			

VI. Well Test Data

Date New Oil 11/10/00	Gas Delivery Date 11/10/00	Test Date 11/15/00	Test Length 24	Tbg. Pressure	Csg. Pressure
Choke Size 34/6 (17%)	Oil 20/3 (17%)	Water 50/25 (50%)	Gas	AOF	Test Method Pumping

I hereby certify that the rules of the Oil Conservation Division have been complied with and that the information given above is true and complete to the best of my knowledge and belief.

Signature: 
Printed Name: Debra J. Anderson
Title: Sr. Engineering Technician
Date: 11/16/00
Phone: 713-296-6338

Approved by: 
Title: 
Approval Date: 

If this is a change of operator fill in the OGRID number and name of the previous operator			
Previous Operator Signature:	Printed Name	Title	Date