

NO. OF COPIES RECEIVED	
DISTRIBUTION	
SANTA FE	
FILE	
U.S.G.S.	
LAND OFFICE	
OPERATOR	

OIL CONSERVATION DIVISION
P. O. BOX 2086
SANTA FE, NEW MEXICO 87501

Form C-103
Revised 10-1-7

30. Indicate Type of Lease
State ☒ Fee ☐

31. State Oil & Gas Lease No.

B-1732

SUNDRY NOTICES AND REPORTS ON WELLS

DO NOT USE THIS FORM FOR PROPOSALS TO DRILL OR TO DEEPEN OR PLUG BACK TO A DIFFERENT RESERVOIR.
USE APPLICATION FOR PERMIT (FORM C-101) FOR SUCH PROPOSALS.

1. ☒ OIL WELL ☐ GAS WELL ☐ OTHER

2. Name of Operator
Gulf Oil Corp.

3. Address of Operator
P. O. Box 670, Hobbs, NM 88240

4. Location of Well
UNIT LETTER H 2217 FEET FROM THE North LINE AND 989 FEET FROM
THE East LINE, SECTION 2 TOWNSHIP 21S RANGE 37E M.P.M.

7. Unit Agreement Name

8. Term or Lease Name
Harri Leonard (NEFE)

9. Well No.
16

10. Field and Pool, or Wildcat
Drinkard

11. Elevation (Show whether DF, KT, GR, etc.)
3509' GL

12. County
Lea

16. Check Appropriate Box To Indicate Nature of Notice, Report or Other Data

NOTICE OF INTENTION TO:

PERFORM REMEDIAL WORK ☐
TEMPORARILY ABANDON ☐
PULL OR ALTER CASING ☐

PLUG AND ABANDON ☐
CHANGE PLANS ☐

SUBSEQUENT REPORT OF:

REMEDIAL WORK ☐
COMMENCE DRILLING OPNS. ☐
CASING TEST AND CEMENT JOBS ☐
OTHER Recompletion ☒

17. Describe Proposals or Completed Operations (Clearly state all pertinent details, and give pertinent dates, including estimated date of starting any proposed work) SEE RULE 1103.

Post up prod sept. Oil to 7569' Log. Ran 70 jts 4" 1293# liner, top @ 5552', bot @ 7568' Cmt w/ 135 qt @ "H" Callg. Plug dn @ 5:30 P.M., 3-4-85. 1st liner 1000# 15 min - OK. Spnt 720 gals 15% NEFE 6913'-5315'. Perf. 6823-6913' w/ 2" JH. Acq w/ 5000 gals 15% NEFE, 2" RCNB's. AP 3700 psi @ 5.9 BPM. G 1H w/ tbg, pump & rido; dig @ 7519'. Electrify well.

18. I hereby certify that the information above is true and complete to the best of my knowledge and belief.

Signed Jerry Sexton

for AREA ENGINEER

3-25-85

ORIGINAL SIGNED BY JERRY SEXTON
DISTRICT I SUPERVISOR

MAR 27 1985

CONDITIONS OF APPROVAL, IF ANY:

77

RECEIVED

MAR 27 1985

O.C.D.
HONORARY OFFICE

NO. OF COPIES RECEIVED	
DISTRIBUTION	
SANTA FE	
FILE	
U.S.G.S.	
LAND OFFICE	
OPERATOR	

NEW MEXICO OIL CONSERVATION COMMISSION

Form C-101
Revised 1-1-65

5A. Indicate Type of Lease	
STATE <input checked="" type="checkbox"/>	FEE <input type="checkbox"/>
5. State Oil & Gas Lease No.	
B-1732	

APPLICATION FOR PERMIT TO DRILL, DEEPEN, OR PLUG BACK

1a. Type of Work		7. Unit Agreement Name	
b. Type of Well DRILL <input type="checkbox"/> DEEPEN <input checked="" type="checkbox"/> PLUG BACK <input type="checkbox"/> OIL WELL <input checked="" type="checkbox"/> GAS WELL <input type="checkbox"/> OTHER <input type="checkbox"/> SINGLE ZONE <input checked="" type="checkbox"/> MULTIPLE ZONE <input type="checkbox"/>		8. Farm or Lease Name	
2. Name of Operator		9. Well No.	
Gulf Oil Corp.		16	
3. Address of Operator		10. Field and Pool, or Wildcat	
P. O. Box 670, Hobbs, NM 88240		Drinkard	
4. Location of Well		12. County	
UNIT LETTER <u>H</u> LOCATED <u>2212</u> FEET FROM THE <u>North</u> LINE AND <u>989</u> FEET FROM THE <u>East</u> LINE OF SEC. <u>2</u> TWP. <u>21S</u> RGE. <u>29E</u> NMPM		Lea	
21. Elevations (Show whether DP, RT, etc.)		19. Proposed Depth	19A. Formation
GLE: 3509		7500	Abc. Pulling Unit
21A. Kind & Status Plug. Bond	21B. Drilling Contractor	22. Approx. Date Work will start	
Blanket	UNKNOWN	ASAP	

PROPOSED CASING AND CEMENT PROGRAM

SIZE OF HOLE	SIZE OF CASING	WEIGHT PER FOOT	SETTING DEPTH	SACKS OF CEMENT	EST. TOP
4 3/4	4"	13.4	5500-7500	120	5500

Well is presently producing from OH in Blinberry. Well to be deepened from 5975' - 7500' to put Abc behind csq. Well to be completed in Drinkard.

Mud Type: FW/KCL/POLY - 6% KCL, 35 visc, 35 WL.
BOP Type: Attached drawing. 3000 psi WP 1000 psi Test.
4" Liner to be set from 5500' - 7500' w/ TOC @ TOL.

IN ABOVE SPACE DESCRIBE PROPOSED PROGRAM IF PROPOSAL IS TO DEEPEN OR PLUG BACK, GIVE DATA ON PRESENT PRODUCTIVE ZONE AND PROPOSED NEW PRODUCTIVE ZONE. GIVE BLOWOUT PREVENTER PROGRAM, IF ANY.

I hereby certify that the information above is true and complete to the best of my knowledge and belief.

Signed K.C. Anderson Title AREA PROD MGR. Date 2-13-85

(This space for State Use)

ORIGINAL SIGNED BY JERRY SEXTON

DISTRICT I SUPERVISOR

APPROVED BY _____ DATE _____

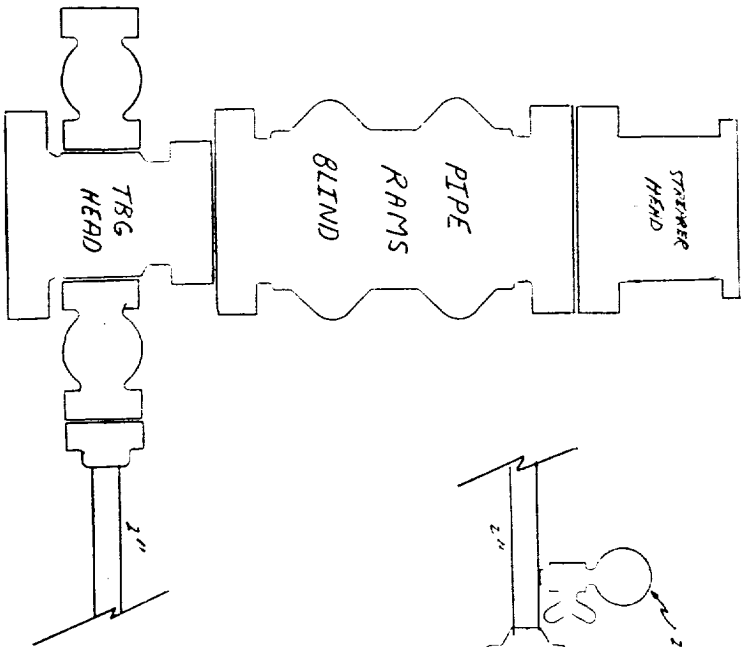
CONDITIONS OF APPROVAL, IF ANY:

FEB 14 1985

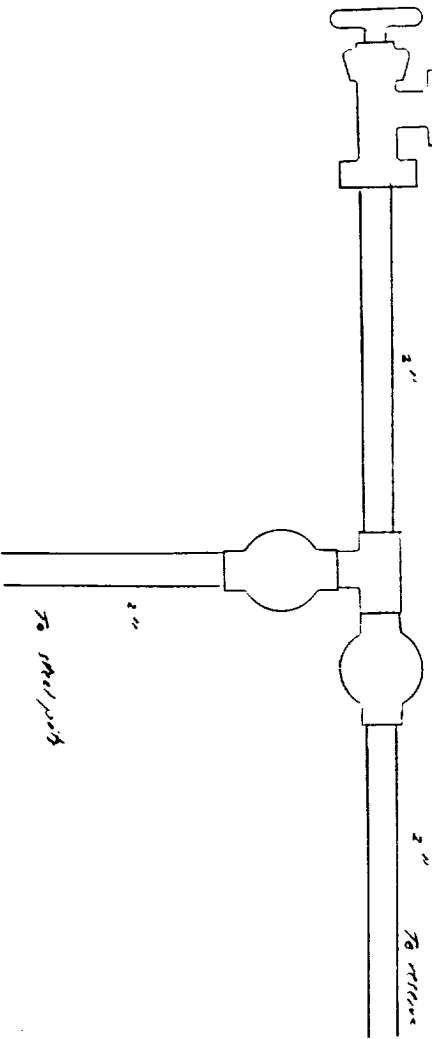
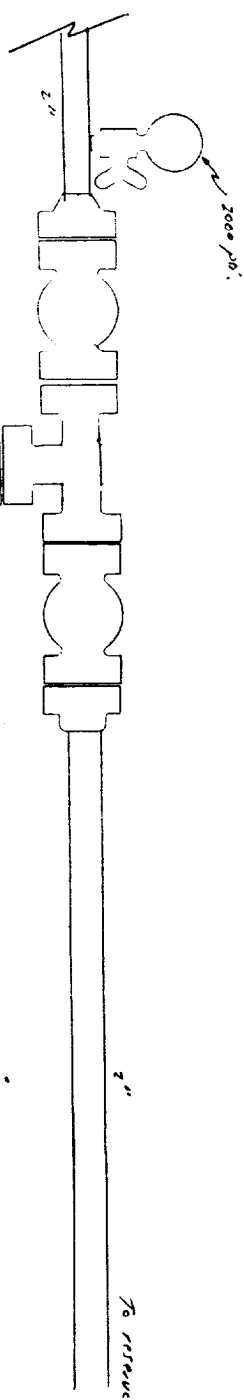
RECEIVED

FEB 14 1985

D.C.D.
HOBBS OFFICE



*If TBG head to low then
use spacer spool. Choke
line should be as straight as possible.*



RECEIVED

FEB 14 1985

O.C.P.
HOBBS OFFICE

N. MEXICO OIL CONSERVATION COMMISSION
WELL LOCATION AND ACREAGE DEDICATION PLAT

Form C-102
Supersedes C-128
Effective 1-4-65

All distances must be from the outer boundaries of the Section.

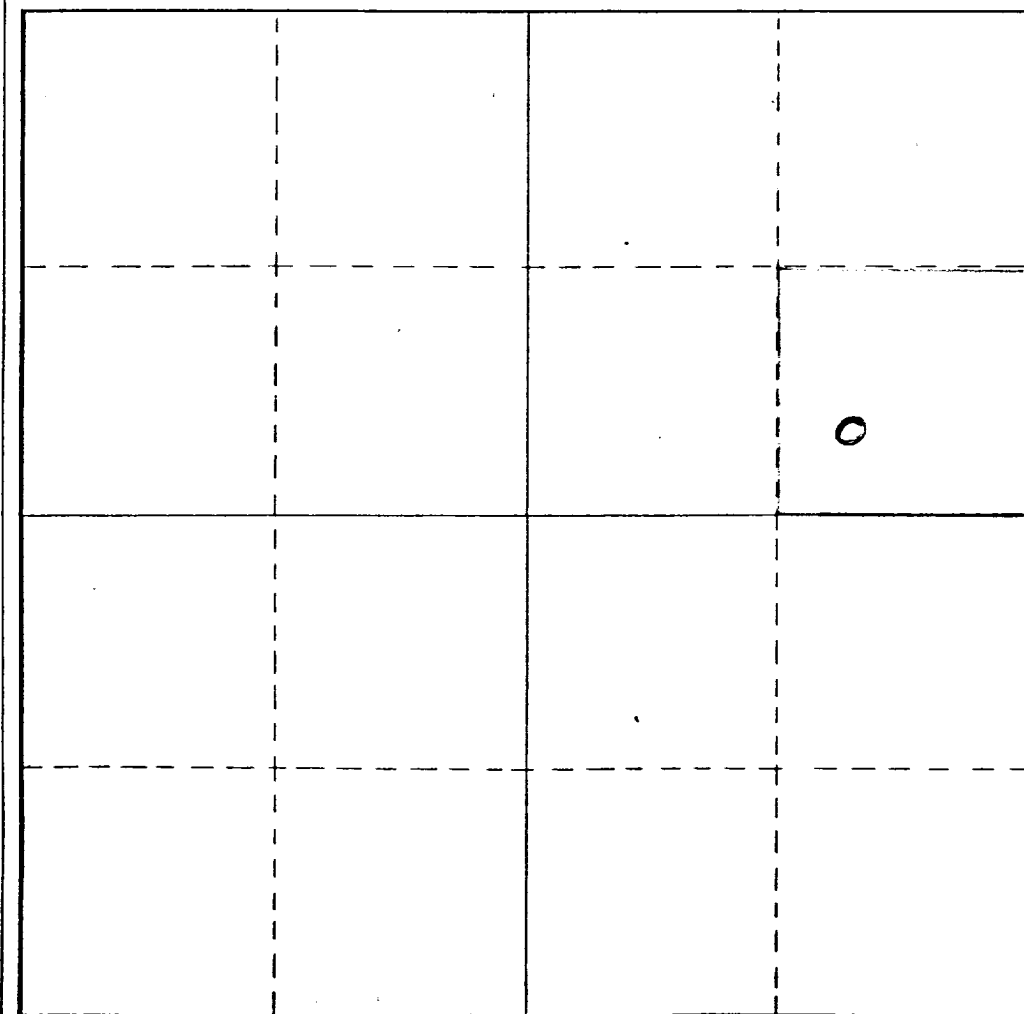
Operator <i>Gulf Oil Corp.</i>			Lease <i>Harry Leonard (ACT-F)</i>		Well No. <i>16</i>
Unit Letter <i>H</i>	Section <i>2</i>	Township <i>21 S</i>	Range <i>37 E</i>	County <i>Lia</i>	
Actual Footage Location of Well: <i>2217</i> feet from the <i>North</i> line and <i>989</i> feet from the <i>East</i> line					
Ground Level Elev. <i>3509'</i>	Producing Formation <i>Little Mr.</i>		Pool <i>Drinkard</i>	Dedicated Acreage: <i>40</i> Acres	

1. Outline the acreage dedicated to the subject well by colored pencil or hatchure marks on the plat below.
2. If more than one lease is dedicated to the well, outline each and identify the ownership thereof (both as to working interest and royalty).
3. If more than one lease of different ownership is dedicated to the well, have the interests of all owners been consolidated by communitization, unitization, force-pooling, etc?

☐ Yes ☐ No If answer is "yes," type of consolidation _____

If answer is "no," list the owners and tract descriptions which have actually been consolidated. (Use reverse side of this form if necessary.) _____

No allowable will be assigned to the well until all interests have been consolidated (by communitization, unitization, forced-pooling, or otherwise) or until a non-standard unit, eliminating such interests, has been approved by the Commission.



CERTIFICATION

I hereby certify that the information contained herein is true and complete to the best of my knowledge and belief.

R.C. Anderson

Name
R.C. ANDERSON

Position
AREA PROD MGR

Company
GULF OIL CORP

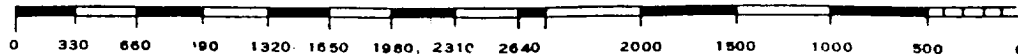
Date
2-14-85

I hereby certify that the well location shown on this plat was plotted from field notes of actual surveys made by me or under my supervision, and that the same is true and correct to the best of my knowledge and belief.

Date Surveyed

Registered Professional Engineer and/or Land Surveyor

Certificate No.



RECEIVED

FEB 14 1985

O.C.D.
HOBBS OFFICE