

NEW MEXICO OIL CONSERVATION COMMISSION  
Santa Fe, New Mexico

## NOTICE OF INTENTION TO DRILL OR RECOMPLETE

Notice must be given to the District Office of the Oil Conservation Commission and approval obtained before drilling or recompletion begins. If changes in the proposed plan are considered advisable, a copy of this notice showing such changes will be returned to the sender. Submit this notice in **QUINTUPLICATE**. One copy will be returned following approval. See additional instructions in Rules and Regulations of the Commission.

Hobbs, New Mexico  
(Place)

March 26, 1953  
(Date)

OIL CONSERVATION COMMISSION  
SANTA FE, NEW MEXICO

Gentlemen:

You are hereby notified that it is our intention to commence the (Drilling) ~~(Recompletion)~~ of a well to be known as

Gulf Oil Corporation

(Company or Operator)

Nancy Stephens

(Lease)

Well No. 1, in D The well is

(Unit)

located 660' feet from the North line and 660' feet from the

West line of Section 24, T. 21-S, R. 37-E, NMPM.

(GIVE LOCATION FROM SECTION LINE) Drinkard Pool, Lea County

If State Land the Oil and Gas Lease is No. ....

If patented land the owner is. ....

Address. ....

We propose to drill well with drilling equipment as follows: Rotary Tools

The status of plugging bond is. ....

Drilling Contractor McVay and Stafford

We intend to complete this well in the Drinkard formation at an approximate depth of 7100' feet.

### CASING PROGRAM

We propose to use the following strings of Casing and to cement them as indicated:

Size of Hole	Size of Casing	Weight per Foot	New or Second Hand	Depth	Sacks Cement
<u>17-1/4"</u>	<u>12-3/4"</u>	<u>50#</u>	<u>New</u>	<u>200'</u>	<u>250</u>
<u>11"</u>	<u>8-5/8"</u>	<u>28 &amp; 32#</u>	<u>New</u>	<u>3000'</u>	<u>1500</u>
<u>7-7/8"</u>	<u>5-1/2"</u>	<u>14-15 1/2-17#</u>	<u>New</u>	<u>7100'</u>	<u>800</u>

If changes in the above plans become advisable we will notify you immediately.

ADDITIONAL INFORMATION (If recompletion give full details of proposed plan of work.)

Approved....., 19.....  
Except as follows:

Sincerely yours,

Gulf Oil Corporation  
(Company or Operator)

By [Signature]

Position Asst. Area Prod. Supt.  
Send Communications regarding well to

Name Gulf Oil Corporation

Address Box 2167, Hobbs, New Mexico

OIL CONSERVATION COMMISSION

By [Signature]

Title .....

# SECTION PLAT

GULF FW 836

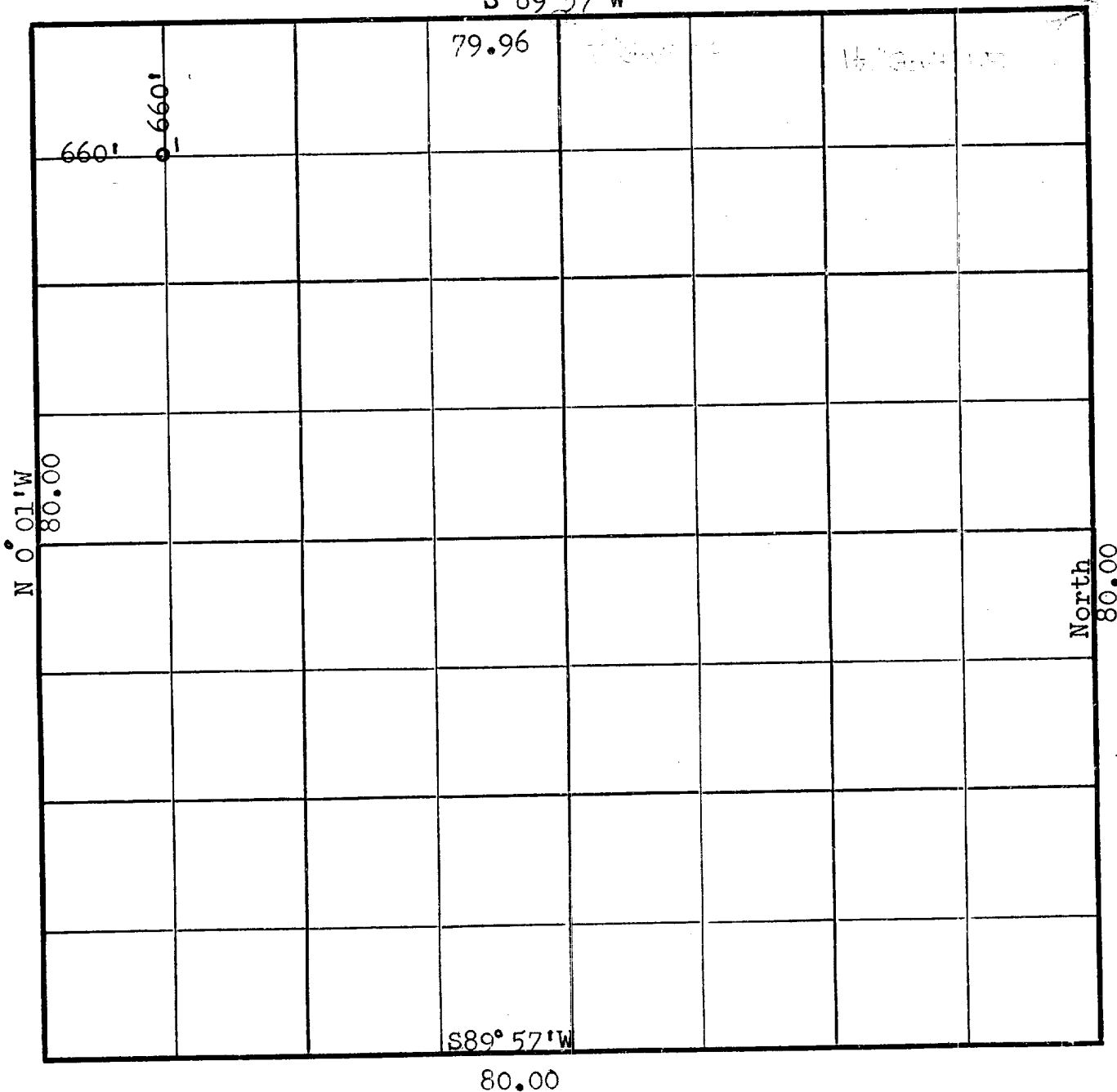
SCALE 1 IN. = 800 FT.

This Plat exhibits the exact location of Gulf Oil Corporation's No. 1  
Nancy Stephens in Sec. 24 Twnsp. -21-S Range -37-E

SECTION 24

TOWNSHIP -21-S  
S 89° 57' W

RANGE -37-E



This is to certify that I am a Registered Land Surveyor, that the above plat was prepared under my direction and that the same is true and correct to the best of my knowledge and belief.

J. A. Teague  
 J. A. Teague



---

LEA  
GULF OIL CORP.

Tubb  
I Stevens, Nancy  
Sec 24, T21S, R37E

---

NM  
Page #2

7-11-83      Continued  
7-16-83      Frac (6258-6474) 70,000 gals + 77,000# sd  
COMPLETION ISSUED

7-3-44 NM  
IC 30-025-70425-83


Supersedes C-128  
Effective 1-1-65

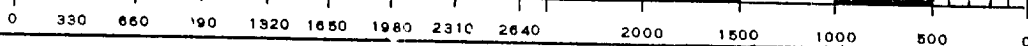
All distances must be from the outer boundaries of the Section.

1. Outline the acreage dedicated to the subject well by colored pencil or hachure marks on the plat below.
2. If more than one lease is dedicated to the well, outline each and identify the ownership thereof (both as to working interest and royalty).
3. If more than one lease of different ownership is dedicated to the well, have the interests of all owners been consolidated by communitization, unitization, force-pooling, etc?

☐ Yes    ☐ No    If answer is "yes," type of consolidation \_\_\_\_\_

No allowable will be assigned to the well until all interests have been consolidated (by communitization, unitization, forced-pooling, or otherwise) or until a non-standard unit, eliminating such interests, has been approved by the Commission.

CERTIFICATION	
I hereby certify that the information contained herein is true and complete to the best of my knowledge and belief.	
	
Name K. J. Breazeale	
Position Area Engineer	
Company Gulf Oil Corporation	
Date November 10, 1972	
I hereby certify that the well location shown on this plat was plotted from field notes of actual surveys made by me or under my supervision, and that the same is true and correct to the best of my knowledge and belief.	
Date Surveyed	
Registered Professional Engineer and/or Land Surveyor	



RECEIVED

OIL CONSERVATION BOARD  
FEB 14 1954