


INCLINATION REPORT

OPERATOR Ernie L. Hegwer Inc. **ADDRESS** PO Box 24, Hobbs, New Mexico 88240
LEASE NAME Endura **WELL NO.** 2 **FIELD** _____
LOCATION Section 11, T-21S, R-35E, Lea County, New Mexico

DEPTH	ANGLE INCLINATION DEGREES	DISPLACEMENT	DISPLACEMENT ACCUMULATED
407	1	7.1225	7.1225
871	1	8.1200	15.2425
1151	1 1/4	6.1040	21.3465
1552	1	7.0175	28.3640
2256	3/4	5.1221	37.5864
2790	1	9.3450	46.9314
3291	1 1/2	21.8436	68.7750
3546	3	13.3365	82.1115
3764	2 1/2	9.5048	91.6163
4050	2 1/2	12.4696	104.0859

I hereby certify that the above data as set forth is true and correct to the best of my knowledge and belief.


CACTUS DRILLING COMPANY



TITLE John Ayers, Office Manager


AFFIDAVIT:

Before me, the undersigned authority, appeared John Ayers known to me to be the person whose name is subscribed herebelow, who, on making deposition, under oath states that he is acting for and in behalf of the operator of the well identified above, and that to the best of his knowledge and belief such well was not intentionally deviated from the true vertical whatsoever.



AFFIANT'S SIGNATURE

Sworn and subscribed to in my presence on this the 19th day of March, 1980



SEAL

Notary Public in and for the County
of Lea, State of New Mexico