

District I
1625 N. French Dr., Hobbs, NM 88240
District II
1301 W. Grand Avenue, Artesia, NM 88210
District III
1000 Rio Brazos Road, Aztec, NM 87410
District IV
1220 S. St. Francis Dr., Santa Fe, NM 87505

State of New Mexico
Energy Minerals and Natural Resources

Form C-104A
March 19, 2001

Oil Conservation Division
1220 South St. Francis Dr.
Santa Fe, NM 87505

Submit 1 copy of the final affected wells
list along with 1 copy of this form per
number of wells on that list to appropriate
District Office

Change of Operator


Previous Operator Information:

OGRID: 007178
Name: Elliott Oil Company
Address: Post Office Box 1355
Address: _____
City, State, Zip: Roswell, New Mexico 88202

New Operator Information:

Effective Date: 12/1 /2001
New Ogrid: 22044
New Name: McElvain Oil & Gas Properties, Inc.
Address: 1050 17th Street, Suite 1800
Address: _____
City, State, Zip: Denver, Colorado 80265-1801

I hereby certify that the rules of the Oil Conservation Division have been complied with and that the information on this form and the attached list of wells is true and complete to the best of my knowledge and belief.

New Operator
Signature: 

Printed name: John Steuble

Title: Engineering Manager


Date: 11/16/2001 Phone: 303-893-0933

*Coogan Federal #2
N-1-21-37
API #30-025-30469*

Previous operator complete below:


Previous
Operator: Elliott Oil Company

Previous
OGRID: 007178

Signature: 

Printed

Name: _____

NMOCD Approval	
Signature: <u></u>	
Printed Name: <u>PAUL F. KAUTZ</u>	
District: <u>PETROLEUM ENGINEER</u>	
Date: <u>JAN 10 2002</u>	

WELLS INVOLVED IN OPERATOR CHANGE
FINAL LIST WITH C-104A

NOV 19, 2001

This is a final list of wells being transferred. If all bonding requirements are satisfied, submit this list to the OCD District with your C-104A.

PREVIOUS OPERATOR: 7178 ELLIOTT OIL CO

NEW OPERATOR:

OCD DISTRICT: HOBBS

PROP-ERTY WELL NAME	ULSTR	OCD UNIT LTR API	WELL TYPE	POOL ID	WANTZ; ABO	MINIMUM IF INDICATED, ADDITIONAL ADV. DISTRICT BOND REQD OF WELL DEPTH	LAST PROD/INJ
25249 COOGAN FEDERAL #001	11-01-21S-37E K	30-025-30338	O	62700	WANTZ; ABO		03-2001
25250 COOGAN FEDERAL #002	14-01-21S-37E N	30-025-30469	O	6660	BLINEBRY OIL AND GAS (OIL)		08-2001
25251 COOGAN FEDERAL #003	12-01-21S-37E L	30-025-30640	O	62700	WANTZ; ABO		08-2001
29168							
2999 ELLIOTT #001	M-01-21S-37E M	30-025-06329	O	29830	HARE; SIMPSON		08-2001
2999 ELLIOTT #006	N-01-21S-37E N	30-025-06335	O	6660	BLINEBRY OIL AND GAS (OIL)		08-2001
29170							
2999 ELLIOTT B #004	12-01-21S-37E D	30-025-06328	O	6660	BLINEBRY OIL AND GAS (OIL)		08-2001
29171							
2999 ELLIOTT B FEDERAL #001	13-01-21S-37E F	30-025-06325	O	6660	BLINEBRY OIL AND GAS (OIL)		08-2001
2999 ELLIOTT B FEDERAL #002	14-01-21S-37E G	30-025-06326	O	6660	BLINEBRY OIL AND GAS (OIL)		08-2001
2999 ELLIOTT B FEDERAL #003	O-01-21S-37E O	30-025-06327	O	6660	BLINEBRY OIL AND GAS (OIL)		08-2001
2999 ELLIOTT B FEDERAL #005	11-01-21S-37E K	30-025-06330	O	6660	BLINEBRY OIL AND GAS (OIL)		08-2001
29172							
2999 ELLIOTT-MONTEREY #005	M-01-21S-37E M	30-025-06334	O	62700	WANTZ; ABO		08-2000
29173							
2999 FEDERAL H T #001	J-01-21S-37E J	30-025-06336	O	6660	BLINEBRY OIL AND GAS (OIL)		08-2001
2999 FEDERAL H T #002	15-01-21S-37E G	30-025-06337	O	6660	BLINEBRY OIL AND GAS (OIL)		08-2001
29174							
2999 MONTEREY FEDERAL #007	N-01-21S-37E V	30-025-34937	O	6660	BLINEBRY OIL AND GAS (OIL)		08-2001
29170							
2999 ELLIOTT B #001	D-20-21S-37E D	30-025-06692	O	6660	BLINEBRY OIL AND GAS (OIL)		08-2001
2999 ELLIOTT B #001	D-20-21S-37E D	30-025-06692	O	50350	PENROSE SKELLY; GRAYBURG		08-2001
29117							
2999 E M ELLIOTT #006	G-08-21S-38E G	30-025-07890	O	62700	WANTZ; ABO		08-2001
29117							
2999 PARCELL #003	I-08-21S-38E I	30-025-07893	O	39330	LITTMAN; SAN ANDRES		08-2001

