

DISTRICT I  
P.O. Box 1980, Hobbs, NM 88241-1980  
DISTRICT II  
P.O. Box Drawer DD, Artesia, NM 88211-0719  
DISTRICT III  
1000 Rio Brazos Rd., Aztec, NM 87410  
DISTRICT IV  
P.O. Box 2088, Santa Fe, NM 87504-2088

State of New Mexico  
Energy, Minerals and Natural Resources Department

**OIL CONSERVATION DIVISION**

P.O. Box 2088  
Santa Fe, New Mexico 87504-2088

Form C-104  
Revised February 10, 1994  
Instructions on back  
Submit to Appropriate District Office  
5 Copies

AMENDED REPORT

**I. REQUEST FOR ALLOWABLE AND AUTHORIZATION TO TRANSPORT**

<sup>1</sup> Operator Name and Address Sahara Operating Company P.O. Box 4130 Midland, TX 79704		<sup>2</sup> OGRID Number 20077
		<sup>3</sup> Reason for Filing Code CH 12-1-99
<sup>4</sup> API Number 30-025-22294	<sup>5</sup> Pool Name PADUCA DELAWARE NORTH	<sup>6</sup> Pool Code 49490
<sup>7</sup> Property Code 10000 25161	<sup>8</sup> Property Name COTTON DRAW UNIT	<sup>9</sup> Well No. 69

**II. <sup>10</sup> Surface Location**

Ul or lot no	Section	Township	Range	Lot.Idn	Feet From The	North/South Line	Feet From The	East/West Line	County
K	34	24S	32E		1980	S	1980	W	LEA

**<sup>11</sup> Bottom Hole Location**

Ul or lot no	Section	Township	Range	Lot.Idn	Feet From The	North/South Line	Feet From The	East/West Line	County
<sup>12</sup> Lse Code F	<sup>13</sup> Producing Method Code TA		<sup>14</sup> Gas Connection Date 1/28/70	<sup>15</sup> C-129 Permit Number		<sup>16</sup> C-129 Effective Date		<sup>17</sup> C-129 Expiration Date	

**III. Oil and Gas Transporters**

<sup>18</sup> Transporter OGRID	<sup>19</sup> Transporter Name and Address	<sup>20</sup> POD	<sup>21</sup> O/G	<sup>22</sup> POD ULSTR Location and Description
166418	OASIS TRANS & MARKT CORP	2483210	O	
009171	GPM GAS CORP	2483230	G	

**IV. Produced Water**

<sup>23</sup> POD 2483250	<sup>24</sup> POD ULSTR Location and Description L-34-25S-32E
------------------------------	--


**V. Well Completion Data**

<sup>25</sup> Spud Date	<sup>26</sup> Ready Date	<sup>27</sup> Total Depth	<sup>28</sup> PBTD	<sup>29</sup> Perforations
<sup>30</sup> HOLE SIZE	<sup>31</sup> CASING & TUBING SIZE	<sup>32</sup> DEPTH SET	<sup>33</sup> SACKS CEMENT	

**VI. Well Test Data**

<sup>34</sup> Date New Oil	<sup>35</sup> Gas Delivery Date	<sup>36</sup> Date of Test	<sup>37</sup> Length of Test	<sup>38</sup> Tubing Pressure	<sup>39</sup> Casing Pressure
<sup>40</sup> Choke Size	<sup>41</sup> Oil - Bbls.	<sup>42</sup> Water - Bbls.	<sup>43</sup> Gas - MCF	<sup>44</sup> AOF	<sup>45</sup> Test Method

<sup>46</sup> I hereby certify that the rules and regulations of the Oil Conservation Division have been complied with and that the information given above is true and complete to the best of my knowledge and belief.


Signature: 

Printed Name: Robert McAlpine

Title: Regulatory Compliance

Date: 12/6/99 Telephone: 915 697-0967

**OIL CONSERVATION DIVISION**


Approved By:   
SUPERVISOR

Title: \_\_\_\_\_

Approval Date: \_\_\_\_\_

<sup>47</sup> If this is a change of operator fill in the OGRID number and name of the previous operator

022351 TEXACO INC 205 EAST BENDER, HOBBS, NM 88240

Previous Operator Signature:  Printed Name: Russell Pool Title: Sr. Engineer Date: 12-06-99

