

DISTRICT I
P.O. Box 1980, Hobbs, NM 88241-1980

State of New Mexico
Energy, Minerals and Natural Resources Department

DISTRICT II
P.O. Drawer DD, Artesia, NM 88211-0719

OIL CONSERVATION DIVISION
P.O. Box 2088
Santa Fe, New Mexico 87504-2088

Form C-102
Revised February 10, 1994
Submit to Appropriate District Office
State Lease - 4 Copies
Fee Lease - 3 Copies

DISTRICT III
1000 Rio Brazos Rd., Artec. NM 87410

DISTRICT IV
P.O. BOX 2088, SANTA FE, N.M. 87504-2088

WELL LOCATION AND ACREAGE DEDICATION PLAT

☐ AMENDED REPORT

API Number 30-025-35344	Pool Code 79240	Pool Name Jalmat (T-Yts-7R)
Property Code 27127	Property Name COOPER G	Well Number 1
OGRID No. 013300	Operator Name LEWIS B BURLESON INC.	Elevation 3354

Surface Location

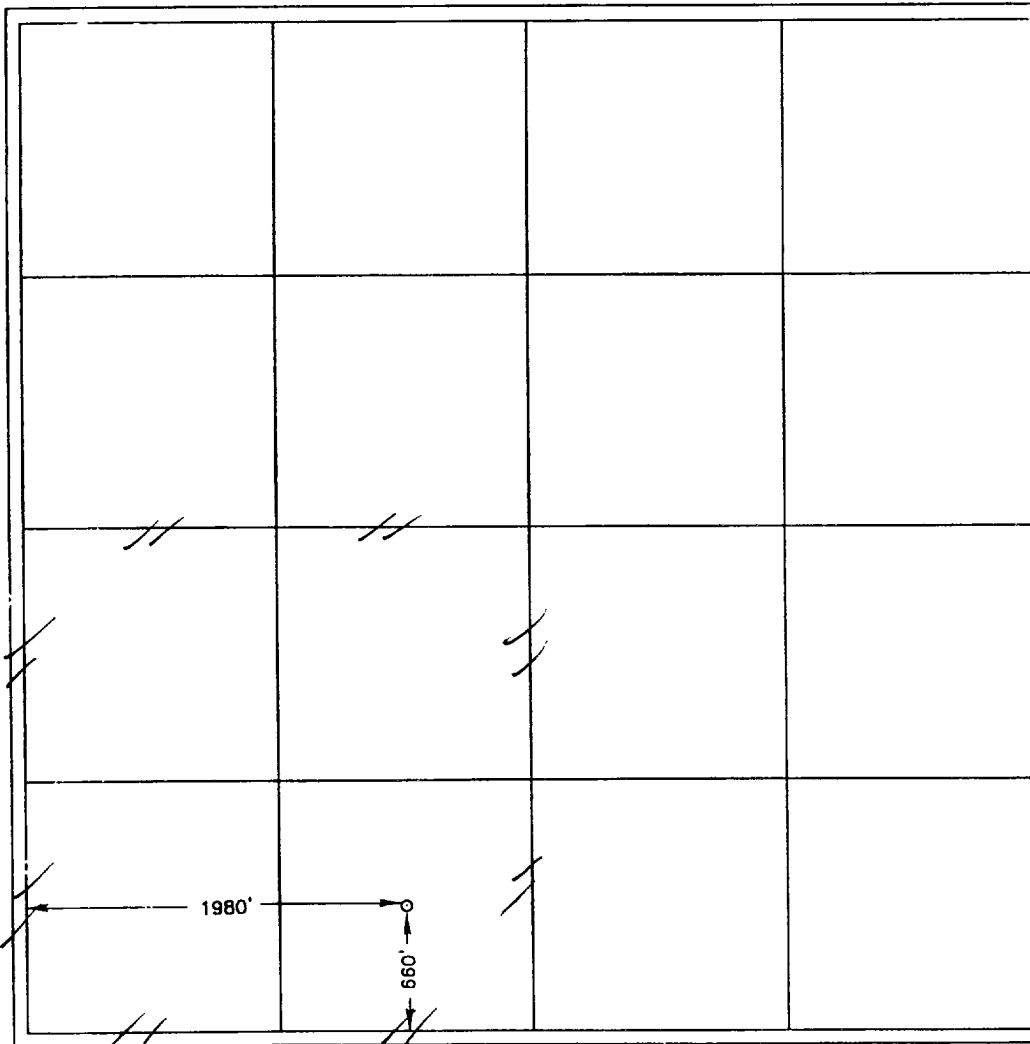
UL or lot No. N	Section 11	Township 24S	Range 36E	Lot Idn	Feet from the 660	North/South line SOUTH	Feet from the 1980	East/West line WEST	County LEA
--------------------	---------------	-----------------	--------------	---------	----------------------	---------------------------	-----------------------	------------------------	---------------

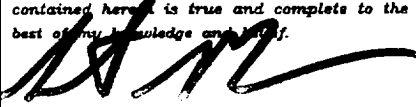

Bottom Hole Location If Different From Surface

UL or lot No.	Section	Township	Range	Lot Idn	Feet from the	North/South line	Feet from the	East/West line	County
---------------	---------	----------	-------	---------	---------------	------------------	---------------	----------------	--------

Dedicated Acres 160	Joint or Infill	Consolidation Code	Order No. R-11609
------------------------	-----------------	--------------------	----------------------

NO ALLOWABLE WILL BE ASSIGNED TO THIS COMPLETION UNTIL ALL INTERESTS HAVE BEEN CONSOLIDATED
OR A NON-STANDARD UNIT HAS BEEN APPROVED BY THE DIVISION



OPERATOR CERTIFICATION	
I hereby certify that the information contained here is true and complete to the best of my knowledge and belief.	
	
Signature	
Steven L. Burleson	
Printed Name	
Vice-President	
Title	
7/24/2001	
Date	
SURVEYOR CERTIFICATION	
I hereby certify that the well location shown on this plat was plotted from field notes of actual surveys made by me or under my supervision, and that the same is true and correct to the best of my belief.	
JANUARY 8, 2001	
Date Surveyed	
AWB	
Signature & Seal of Professional Surveyor	
	
Certificate No. RONALD J. EIDSON 3239	
GARY EIDSON 12641	