

NEW MEXICO OIL CONSERVATION COMMISSION
WELL LOCATION AND ACREAGE DEDICATION PLAT

Form O-162
Supersedes O-128
Effective 1-1-65

All distances must be from the outer boundaries of the Section.

Operator CONTINENTAL OIL COMPANY		Lease STATE "A"		Well No. 2
Unit Letter C	Section 5	Township 24 SOUTH	Range 38 EAST	County LEA
Actual Footage Location of Well: 2092 feet from the WEST line and 752 feet from the NORTH line				
Ground Level Elev. 3,300' Est	Producing Formation Ellenburger	Pool State Line Ellenburger	Dedicated Acreage 80 7/8 Acres	


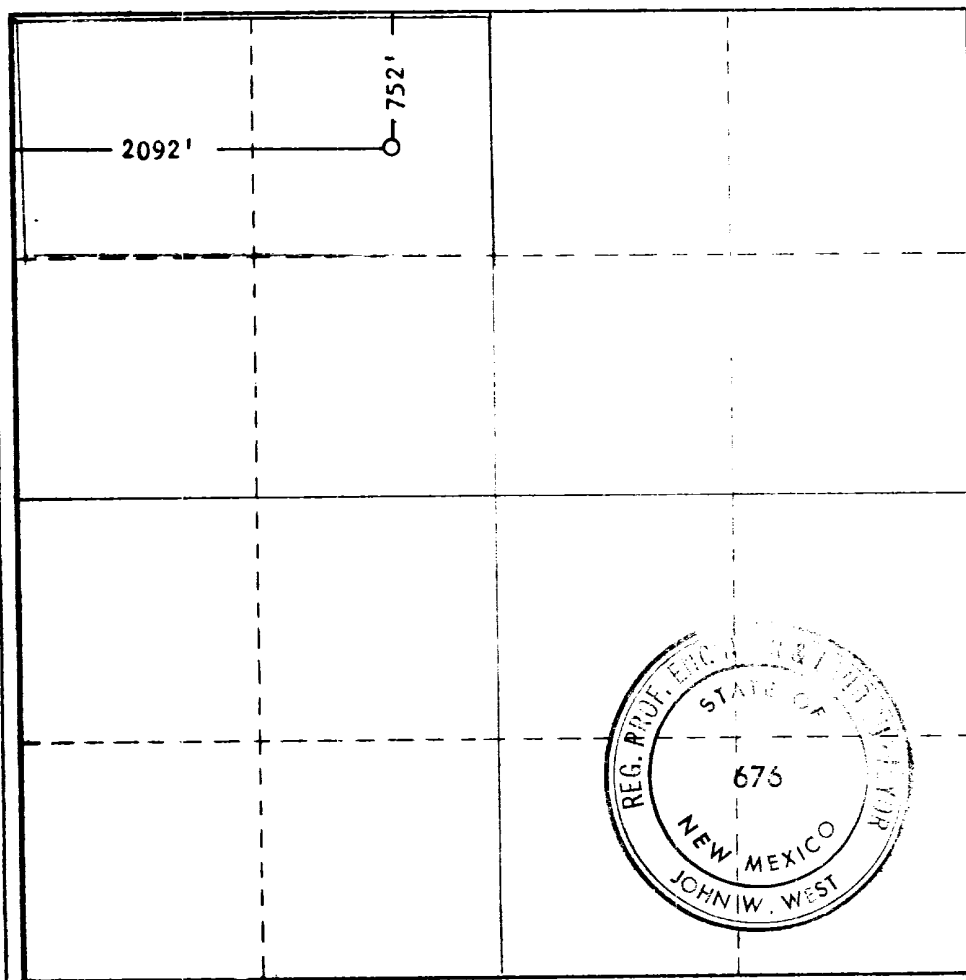
SEP 27 11 35 AM '65

1. Outline the acreage dedicated to the subject well by colored pencil or hachure marks on the plat below.
2. If more than one lease is dedicated to the well, outline each and identify the ownership thereof (both as to working interest and royalty).
3. If more than one lease of different ownership is dedicated to the well, have the interests of all owners been consolidated by communitization, unitization, force-pooling, etc? **100% Continental**

Yes No If answer is "yes," type of consolidation _____

If answer is "no," list the owners and tract descriptions which have actually been consolidated. (Use reverse side of this form if necessary.) _____

No allowable will be assigned to the well until all interests have been consolidated (by communitization, unitization, forced-pooling, or otherwise) or until a non-standard unit, eliminating such interests, has been approved by the Commission.



CERTIFICATION

I hereby certify that the information contained herein is true and complete to the best of my knowledge and belief.

Name
SIGNED: HAL R. STEPHENS

Position
Staff Supervisor

Company
Continental Oil Company

Date
9-29-65


NMOCC-5, SLO- LPT

I hereby certify that the well location shown on this plat was plotted from field notes of actual surveys made by me or under my supervision, and that the same is true and correct to the best of my knowledge and belief.

Date Surveyed
SEPT. 28, 1965

Registered Professional Engineer and/or Land Surveyor

John W. West
Certificate No. **676**



11-29-65 TD 12310', rmg casing.
DST 12210-260', open 1 hr 30 mins,
CES 45 mins,
Rec 261' oil + 116' HO&GCM, w/tr.
salt wtr,
30 min ISIP 4367#, FP 47-165#,
3 hr FSIP 4840#.
DST 12260-310', open 1 hr 15 mins,
Rec 245' Salt Wtr CM + 45' DM,
30 min ISIP 4982#, FP 46-162#,
3 hr FSIP 4959#.

12-6-65 TD 12310', tstg.
Perf @ 12053', 12078', 12085', 12103',
12112', 12118', 12127', 12131', 12135',
12164' W/I SPI

12-13-65 Ac. 3000 gals. 12053-12164'
Flwd 15 BLO + 28 ENO + 29 BW/24 hrs
thru 21/64" & 24/64" chks., TP 200#.
TD 12310', COMPLETED.
LOG TOPS: Yates 2958', Queen 3873',
San Andres 4500', Glorieta 5723', Tubb
6714', Abc 7265', Base Permian 8165',
Mississippian 8460', Woodford 8829',
Devonian 9244', Fusselman 10519', Montoya
10812', Simpson 11161', McKee 11551',
Ellenburger 12013'.

