

District I - (575) 393-6161
 1625 N French Dr, Hobbs, NM 88240
 District II - (575) 748-1283
 811 S First St, Artesia, NM 88210
 District III - (505) 334-6178
 1000 Rio Brazos Road, Aztec, NM 87410
 District IV - (505) 476-3460
 1220 S St Francis Dr, Santa Fe, NM 87505

HOBBS OCD

State of New Mexico
 Energy Minerals and Natural Resources

Form C-101
 June 16, 2008

JUN 27 2011

Oil Conservation Division
 1220 South St. Francis Dr.
 Santa Fe, NM 87505

Submit to appropriate District Office

AMENDED REPORT

RECEIVED

APPLICATION FOR PERMIT TO DRILL, RE-ENTER, DEEPEN, PLUGBACK, OR ADD A ZONE

Operator Name and Address Primero Operating, Inc, PO Box 1433, Roswell, NM 88202-1433		OGRID Number 018100
Property Code 38678	Property Name Collins Heirs	API Number 30-075-40178 Well No. 1
Proposed Pool 1 Nadme, Abo, West		Proposed Pool 2

Surface Location

UL or lot no	Section	Township	Range	Lot Idn	Feet from the	South line	Feet from the	West line	County
K	4	20S	38E		1650		1700		Lea

Proposed Bottom Hole Location If Different From Surface

UL or lot no	Section	Township	Range	Lot Idn	Feet from the	North/South line	Feet from the	East/West line	County

Additional Well Information

Work Type Code N	Well Type Code O	Cable/Rotary R	Lease Type Code P	Ground Level Elevation 4258
Multiple N	Proposed Depth 7500	Formation Abo	Contractor United Drilling	Spud Date 8/1/2011

Proposed Casing and Cement Program


Hole Size	Casing Size	Casing weight/foot	Setting Depth	Sacks of Cement	Estimated TOC
12 1/4	8 5/8"	24	1550	815	Surface
7 7/8	5 1/2	17	7550	1850	Surface

Describe the proposed program If this application is to DEEPEN or PLUG BACK, give the data on the present productive zone and proposed new productive zone Describe the blowout prevention program, if any Use additional sheets if necessary.

We propose to drill a 12 25" hole to 1550' and run 8 5/8" casing The 8 5/8" casing will Be cemented with enough cement to circulate to surface After WOC we plan to drill a 7 7/8" hole to 7550 and log the hole. If the hole is deemed un-economic it will be plugged pursuant to NMOCD rules If the hole is tested we plan to run 5 1/2" casing and cement it to surface The zones will be tested via perforations Drilling will be done with a Closed Loop System See BOP Diagram

Permit Expires 2 Years From Approval Date Unless Drilling Underway

I hereby certify that the information given above is true and complete to the best of my knowledge and belief

Signature: 

Printed name Phelps White

Title President


E-mail Address: pwiv@zianet.com

Date: 6/24/11

Phone 575 626 7660

OIL CONSERVATION DIVISION

Approved by


 Title **PETROLEUM ENGINEER**

Title

Approval Date: **JUN 29 2011**

Expiration Date

Conditions of Approval Attached

DISTRICT I
1625 N FRENCH DR., HOBBS, NM 88240
DISTRICT II
1301 W. GRAND AVENUE, ARTESIA, NM 88210
DISTRICT III
1000 RIO BRAZOS RD., AZTEC, NM 87410
DISTRICT IV
11885 S. ST. FRANCIS DR., SANTA FE, NM 87505

State of New Mexico
Energy, Minerals & Natural Resources Department
OIL CONSERVATION DIVISION
1220 South St. Francis Dr.
Santa Fe, New Mexico 87505

Form C-102
Revised July 16, 2010
Submit to Appropriate
District Office

HOBBS OGD

JUN 27 2011

AMENDED REPORT

WELL LOCATION AND ACREAGE DEDICATION PLAT

API Number 3D-025-40178	Pool Code 97714	Well Name Wildcat NADINE, ABO, WEST
Property Code 38678	Property Name COLLINS HEIRS	Well Number 1
OGRID No. 018100	Operator Name PRIMERO OPERATING	Elevation 3577'

Surface Location

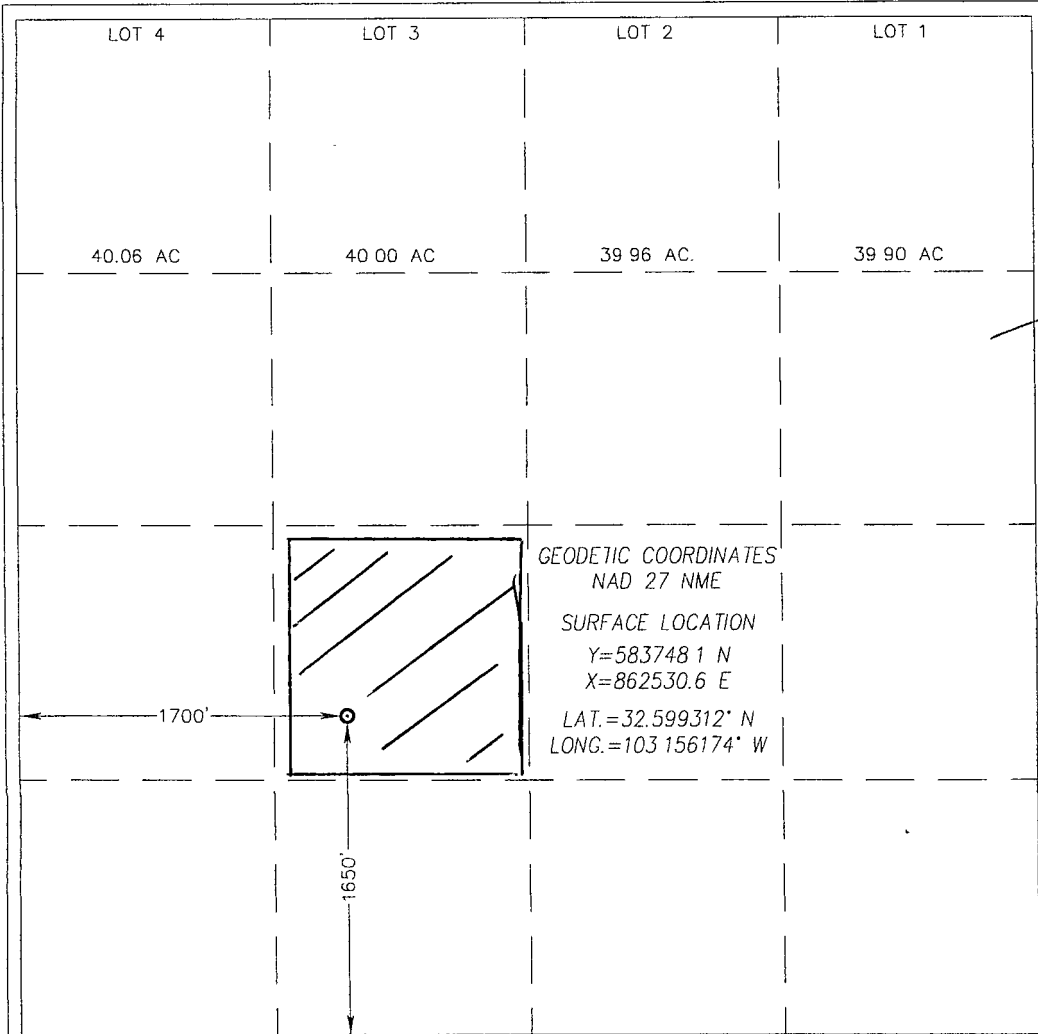
UL or lot No.	Section	Township	Range	Lot Idn	Feet from the	North/South line	Feet from the	East/West line	County
K	4	20-S	38-E		1650	SOUTH	1700	WEST	LEA

Bottom Hole Location If Different From Surface

UL or lot No.	Section	Township	Range	Lot Idn	Feet from the	North/South line	Feet from the	East/West line	County

Dedicated Acres	Joint or Infill	Consolidation Code	Order No
40			

NO ALLOWABLE WILL BE ASSIGNED TO THIS COMPLETION UNTIL ALL INTERESTS HAVE BEEN CONSOLIDATED OR A NON-STANDARD UNIT HAS BEEN APPROVED BY THE DIVISION



OPERATOR CERTIFICATION
I hereby certify that the information herein is true and complete to the best of my knowledge and belief, and that this organization either owns a working interest or unleased mineral interest in the land including the proposed bottom hole location or has a right to drill this well at this location pursuant to a contract with an owner of such mineral or working interest, or to a voluntary pooling agreement or a compulsory pooling order heretofore entered by the division.

[Signature]
Signature
Date **6-24-11**
Phelps White
Printed Name
PWIV@ZIANET.COM
E-mail Address

SURVEYOR CERTIFICATION
I hereby certify that the well location shown on this plat was plotted from field notes of actual surveys made by me or under my supervision, and that the same is true and correct to the best of my belief

JUNE 13, 2011

Date of Survey
Signature of Seal of Professional Surveyor:
[Signature]
Ronald J. Eidson
Certificate Number
Garret G. Eidson 12641
Ronald J. Eidson 3239

NEW MEXICO
REGISTERED SURVEYOR
3239

LA JWSC WO 11 11.1312

HOBBS OCD

JUN 27 2011

RECEIVED

BOP DIAGRAM 3000# SYSTEM

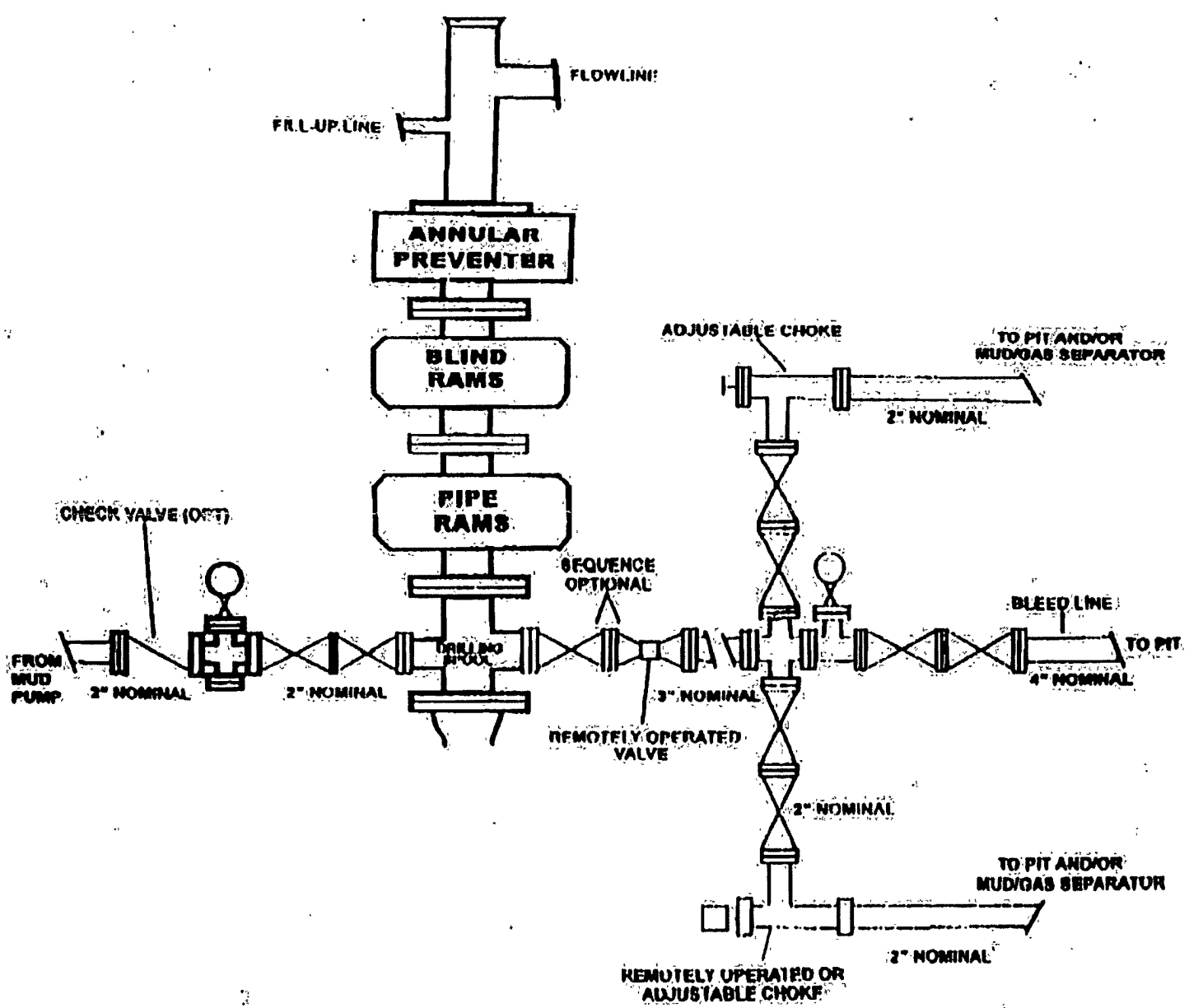


EXHIBIT "E"
 PRIMERO OPERATING, INC.
 Collins-Heirs #1
 BOP Specifications