

District I
1625 N. French Dr., Hobbs, NM 88240

District II
811 S. First St., Artesia, NM 88210

District III
1000 Rio Brazos Rd., Aztec, NM 87410

District IV
1220 S. St. Francis Dr., Santa Fe, NM 87505

State of New Mexico
Energy, Minerals & Natural Resources

Oil Conservation Division
1220 South St. Francis Dr.
Santa Fe, NM 87505

Submit one copy to appropriate District Office

Form C-104
Revised August 1, 2011

☐ AMENDED REPORT

I. REQUEST FOR ALLOWABLE AND AUTHORIZATION TO TRANSPORT

¹ Operator name and Address Breitburn Operating LP 1401 McKinney Street, Suite 2400 Houston, Texas 77010		² OGRID Number 370080
⁴ API Number 30 - 025-42392		³ Reason for Filing Code/ Effective Date NW 07/02/2016
⁵ Pool Name Blinebry Oil and Gas (Oil)	⁶ Pool Code 6660	
⁷ Property Code 314022	⁸ Property Name Encore M State	⁹ Well Number 018

OCD - HOBBS
08/01/2016
RECEIVED

II. ¹⁰ Surface Location

UL or lot no O	Section 20	Township 22S	Range 37E	Lot Idn	Feet from the 870	North/South Line South	Feet from the 2050	East/West line East	County Lea
-------------------	---------------	-----------------	--------------	---------	----------------------	---------------------------	-----------------------	------------------------	---------------

¹¹ Bottom Hole Location

UL or lot no.	Section	Township	Range	Lot Idn	Feet from the	North/South line	Feet from the	East/West line	County
¹² Lse Code S	¹³ Producing Method Code P	¹⁴ Gas Connection Date 07/02/2016	¹⁵ C-129 Permit Number	¹⁶ C-129 Effective Date	¹⁷ C-129 Expiration Date				



III. Oil and Gas Transporters

¹⁸ Transporter OGRID	¹⁹ Transporter Name and Address	²⁰ O/G/W
36785	DCP Midstream LP 370 17 th St., Suite 2500 Denver, CO 80202	G
35103	Sunoco Partners Marketing & Terminals LP PO Box 5090 Sugar Land, TX 77487	O

IV. Well Completion Data

²¹ Spud Date 04/03/2016	²² Ready Date 07/02/2016	²³ TD 9662'	²⁴ PBSD 7230'	²⁵ Perforations 5490' - 6109' 144 0.41"	²⁶ DHC, MC DHC-4735-A
²⁷ Hole Size	²⁸ Casing & Tubing Size	²⁹ Depth Set	³⁰ Sacks Cement		
17 1/2"	13 3/8", 54.5#, J-55	1,179'	852 sx		
12 1/4"	9 5/8", 40#, J-55	4,565'	Stage 1: 635 sx Stage 2: 607sx		
8 3/4"	5 1/2", 20#, L-80	9659'	Stage 1: 950 sx Stage 2: 1300 sx		
	2 7/8", 6.4# J-55	6904'			

V. Well Test Data

³¹ Date New Oil 07/02/2016	³² Gas Delivery Date 07/02/2016	³³ Test Date 07/06/2016	³⁴ Test Length 24 hour	³⁵ Tbg. Pressure 600#	³⁶ Csg. Pressure 180#
³⁷ Choke Size 48/64	³⁸ Oil =109-25/437 109/437	³⁹ Water 260/1040	⁴⁰ Gas 188/752		⁴¹ Test Method Pumping
⁴² I hereby certify that the rules of the Oil Conservation Division have been complied with and that the information given above is true and complete to the best of my knowledge and belief. Signature: 			OIL CONSERVATION DIVISION		
Printed name: Shelly Doescher			Approved by: 		
Title: Agent			Title: Petroleum Engineer		
E-mail Address: shelly_doescher@yahoo.com			Approval Date: 08/03/2016		
Date: 07/28/2016		Phone: 505-320-5682			

KZ

District I
1625 N. French Dr., Hobbs, NM 88240
District II
811 S. First St., Artesia, NM 88210
District III
1000 Rio Brazos Rd., Aztec, NM 87410
District IV
1220 S. St. Francis Dr., Santa Fe, NM 87505

State of New Mexico
Energy, Minerals & Natural Resources

Form C-104
Revised August 1, 2011

Oil Conservation Division
1220 South St. Francis Dr.
Santa Fe, NM 87505

Submit one copy to appropriate District Office

☐ AMENDED REPORT

I. REQUEST FOR ALLOWABLE AND AUTHORIZATION TO TRANSPORT

¹ Operator name and Address Breitburn Operating LP 1401 McKinney Street, Suite 2400 Houston, Texas 77010		² OGRID Number 370080		✓
		³ Reason for Filing Code/ Effective Date NW 07/02/2016		✓
⁴ API Number 30 – 025-42392	⁵ Pool Name ✓ Tubb Oil and Gas (Oil)	✓	⁶ Pool Code 60240	✓
⁷ Property Code 314022	⁸ Property Name ✓ Encore M State	✓	⁹ Well Number 018	✓

OCD - HOBBS
08/01/2016
RECEIVED

II. ¹⁰ Surface Location

Ul or lot no	Section	Township	Range	Lot Idn	Feet from the	North/South Line	Feet from the	East/West line	County
O	20	22S	37E		870	South	2050	East	Lea

¹¹ Bottom Hole Location

UL or lot no.	Section	Township	Range	Lot Idn	Feet from the	North/South line	Feet from the	East/West line	County

¹² Lse Code S	¹³ Producing Method Code P	¹⁴ Gas Connection Date 07/02/2016	¹⁵ C-129 Permit Number	¹⁶ C-129 Effective Date	¹⁷ C-129 Expiration Date
-----------------------------	--	---	-----------------------------------	------------------------------------	-------------------------------------

III. Oil and Gas Transporters

¹⁸ Transporter OGRID	¹⁹ Transporter Name and Address	²⁰ O/G/W
36785	DCP Midstream LP 370 17 th St., Suite 2500 Denver, CO 80202	G
35103	Sunoco Partners Marketing & Terminals LP PO Box 5090 Sugar Land, TX 77487	O

IV. Well Completion Data

²¹ Spud Date 04/03/2016	²² Ready Date 07/02/2016	²³ TD 9662'	²⁴ PBDT 7230'	²⁵ Perforations 6156'- 6221' 38 0.41"	²⁶ DHC, MC DHC-4735-A
²⁷ Hole Size	²⁸ Casing & Tubing Size	²⁹ Depth Set	³⁰ Sacks Cement		
17 ½"	13 3/8", 54.5#, J-55	1,179'	852 sx		
12 ¼"	9 5/8", 40#, J-55	4,565'	Stage 1: 635 sx Stage 2: 607sx		
8 ¾"	5 ½", 20#, L-80	9659'	Stage 1: 950 sx Stage 2: 1300 sx		
	2 7/8", 6.4#, J-55	6904'			

V. Well Test Data

³¹ Date New Oil 07/02/2016	³² Gas Delivery Date 07/02/2016	³³ Test Date 07/06/2016	³⁴ Test Length 24 hour	³⁵ Tbg. Pressure 600#	³⁶ Csg. Pressure 180#
³⁷ Choke Size 48/64	³⁸ Oil =109-25/437= 109/437	³⁹ Water 260/1040	⁴⁰ Gas 188/752		⁴¹ Test Method pumping

⁴² I hereby certify that the rules of the Oil Conservation Division have been complied with and that the information given above is true and complete to the best of my knowledge and belief.

Signature:

Shelly Doescher

Printed name:
Shelly Doescher

Title:
Agent

E-mail Address:
shelly_doescher@yahoo.com

Date:
07/28/2016

Phone:
505-320-5682

OIL CONSERVATION DIVISION

Approved by:

[Signature]

Title:
Petroleum Engineer

Approval Date: 08/03/2016

KZ

District I
1625 N. French Dr., Hobbs, NM 88240
District II
811 S. First St., Artesia, NM 88210
District III
1000 Rio Brazos Rd., Aztec, NM 87410
District IV
1220 S. St. Francis Dr., Santa Fe, NM 87505

State of New Mexico
Energy, Minerals & Natural Resources

Form C-104
Revised August 1, 2011

Oil Conservation Division
1220 South St. Francis Dr.
Santa Fe, NM 87505

Submit one copy to appropriate District Office

☐ AMENDED REPORT

I. REQUEST FOR ALLOWABLE AND AUTHORIZATION TO TRANSPORT

¹ Operator name and Address Breitburn Operating LP 1401 McKinney Street, Suite 2400 Houston, Texas 77010		² OGRID Number 370080
⁴ API Number 30 - 025-42392		³ Reason for Filing Code/ Effective Date NW 07/02/2016
⁵ Pool Name Drinkard	⁶ Pool Code 19190	
⁷ Property Code 314022	⁸ Property Name Encore M State	⁹ Well Number 018

II. ¹⁰ Surface Location

Ul or lot no O	Section 20	Township 22S	Range 37E	Lot Idn	Feet from the 870	North/South Line South	Feet from the 2050	East/West line East	County Lea
-------------------	---------------	-----------------	--------------	---------	----------------------	---------------------------	-----------------------	------------------------	---------------

III. ¹¹ Bottom Hole Location

UL or lot no.	Section	Township	Range	Lot Idn	Feet from the	North/South line	Feet from the	East/West line	County
¹² Lse Code S	¹³ Producing Method Code P	¹⁴ Gas Connection Date 07/02/2016	¹⁵ C-129 Permit Number	¹⁶ C-129 Effective Date	¹⁷ C-129 Expiration Date				



III. Oil and Gas Transporters

¹⁸ Transporter OGRID	¹⁹ Transporter Name and Address	²⁰ O/G/W
36785	DCP Midstream LP 370 17 th St., Suite 2500 Denver, CO 80202	G
35103	Sunoco Partners Marketing & Terminals LP PO Box 5090 Sugar Land, TX 77487	O

IV. Well Completion Data

²¹ Spud Date 04/03/2016	²² Ready Date 07/02/2016	²³ TD 9662'	²⁴ PBDT 7230'	²⁵ Perforations 6417'- 6614' 118 0.41"	²⁶ DHC, MC DHC-4735-A
²⁷ Hole Size 17 1/2"	²⁸ Casing & Tubing Size 13 3/8", 54.5#, J-55	²⁹ Depth Set 1,179'	³⁰ Sacks Cement 852 sx		
12 1/4"	9 5/8", 40#, J-55	4,565'	Stage 1: 635 sx Stage 2: 607sx		
8 3/4"	5 1/2", 20#, L-80	9659'	Stage 1: 950 sx Stage 2: 1300 sx		
	2 7/8", 6.4#, J-55	6904'			

V. Well Test Data

³¹ Date New Oil 07/02/2016	³² Gas Delivery Date 07/02/2016	³³ Test Date 07/06/2016	³⁴ Test Length 24 hour	³⁵ Tbg. Pressure 600#	³⁶ Csg. Pressure 180#
³⁷ Choke Size 48/64	³⁸ Oil 109/25/237 109/437	³⁹ Water 260/1040	⁴⁰ Gas 188/752		⁴¹ Test Method Pumping
⁴² I hereby certify that the rules of the Oil Conservation Division have been complied with and that the information given above is true and complete to the best of my knowledge and belief. Signature: 			OIL CONSERVATION DIVISION		
Printed name: Shelly Doescher			Approved by: 		
Title: Agent			Title: Petroleum Engineer		
E-mail Address: shelly_doescher@yahoo.com			Approval Date: 08/03/2016		
Date: 07/28/2016		Phone: 505-320-5682			

KZ

District I
1625 N. French Dr., Hobbs, NM 88240
District II
811 S. First St., Artesia, NM 88210
District III
1000 Rio Brazos Rd., Aztec, NM 87410
District IV
1220 S. St. Francis Dr., Santa Fe, NM 87505

State of New Mexico
Energy, Minerals & Natural Resources

Form C-104
Revised August 1, 2011

Oil Conservation Division
1220 South St. Francis Dr.
Santa Fe, NM 87505

Submit one copy to appropriate District Office

☐ AMENDED REPORT

I. REQUEST FOR ALLOWABLE AND AUTHORIZATION TO TRANSPORT

¹ Operator name and Address Breitburn Operating LP 1401 McKinney Street, Suite 2400 Houston, Texas 77010		² OGRID Number 370080	
		³ Reason for Filing Code/ Effective Date NW 07/02/2016	
⁴ API Number 30 - 025-42392	⁵ Pool Name Wantz:Abo	⁶ Pool Code 62700	
⁷ Property Code 314022	⁸ Property Name Encore M State	⁹ Well Number 018	

II. ¹⁰ Surface Location

Ul or lot no O	Section 20	Township 22S	Range 37E	Lot Idn	Feet from the 870	North/South Line South	Feet from the 2050	East/West line East	County Lea
-------------------	---------------	-----------------	--------------	---------	----------------------	---------------------------	-----------------------	------------------------	---------------

¹¹ Bottom Hole Location

UL or lot no.	Section	Township	Range	Lot Idn	Feet from the	North/South line	Feet from the	East/West line	County
¹² Lse Code S	¹³ Producing Method Code P	¹⁴ Gas Connection Date 07/02/2016	¹⁵ C-129 Permit Number	¹⁶ C-129 Effective Date	¹⁷ C-129 Expiration Date				

III. Oil and Gas Transporters

¹⁸ Transporter OGRID	¹⁹ Transporter Name and Address	²⁰ O/G/W
36785	DCP Midstream LP 370 17 th St., Suite 2500 Denver, CO 80202	G
35103	Sunoco Partners Marketing & Terminals LP PO Box 5090 Sugar Land, TX 77487	O

IV. Well Completion Data

²¹ Spud Date 04/03/2016	²² Ready Date 07/02/2016	²³ TD 9662'	²⁴ PBSD 7230'	²⁵ Perforations 6670'- 6796' 98 0.41"	²⁶ DHC, MC DHC-4735-A
²⁷ Hole Size	²⁸ Casing & Tubing Size	²⁹ Depth Set	³⁰ Sacks Cement		
17 1/2"	13 3/8", 54.5#, J-55	1,179'	852 sx		
12 1/4"	9 5/8", 40#, J-55	4,565'	Stage 1: 635 sx Stage 2: 607sx		
8 3/4"	5 1/2", 20#, L-80	9659'	Stage 1: 950 sx Stage 2: 1300 sx		
	2 7/8", 6.4#, J-55	6904'			

V. Well Test Data

³¹ Date New Oil 07/02/2016	³² Gas Delivery Date 07/02/2016	³³ Test Date 07/06/2016	³⁴ Test Length 24 hour	³⁵ Tbg. Pressure 600#	³⁶ Csg. Pressure 180#
³⁷ Choke Size 48/64	³⁸ Oil =109-25437 110/437	³⁹ Water 260/1040	⁴⁰ Gas 188/752		⁴¹ Test Method pumping

⁴² I hereby certify that the rules of the Oil Conservation Division have been complied with and that the information given above is true and complete to the best of my knowledge and belief.

Signature:

Shelly Doescher

Printed name:
Shelly Doescher

Title:
Agent

E-mail Address:
shelly_doescher@yahoo.com

Date:
07/28/2016

Phone:
505-320-5682

OIL CONSERVATION DIVISION

Approved by:

[Signature]

Title:
Petroleum Engineer

Approval Date:
08/03/2016

KZ