



Devon Energy Production Company LP
333 West Sheridan Avenue
Oklahoma City, OK 73102

405 235 3611 Phone
www.devonenergy.com

Certificate of Ownership

I have reviewed the ownership of the oil and gas leasehold for Federal Oil & Gas Lease Numbers NMNM-97151 and NMNM-97904 covering all of Section 8-T25S-R33E, Lea County, New Mexico, for purposes of identifying an "area of uniform ownership" as set forth in NMAC 19.15.16.15B(8) and C(7). As of this date below, the ownership in the above described leases and lands is uniform as to the mineral estate in the objective formation as provided in NMAC 19.15.16.15B(8) and C(7).



Devon Energy Production Company, L.P.

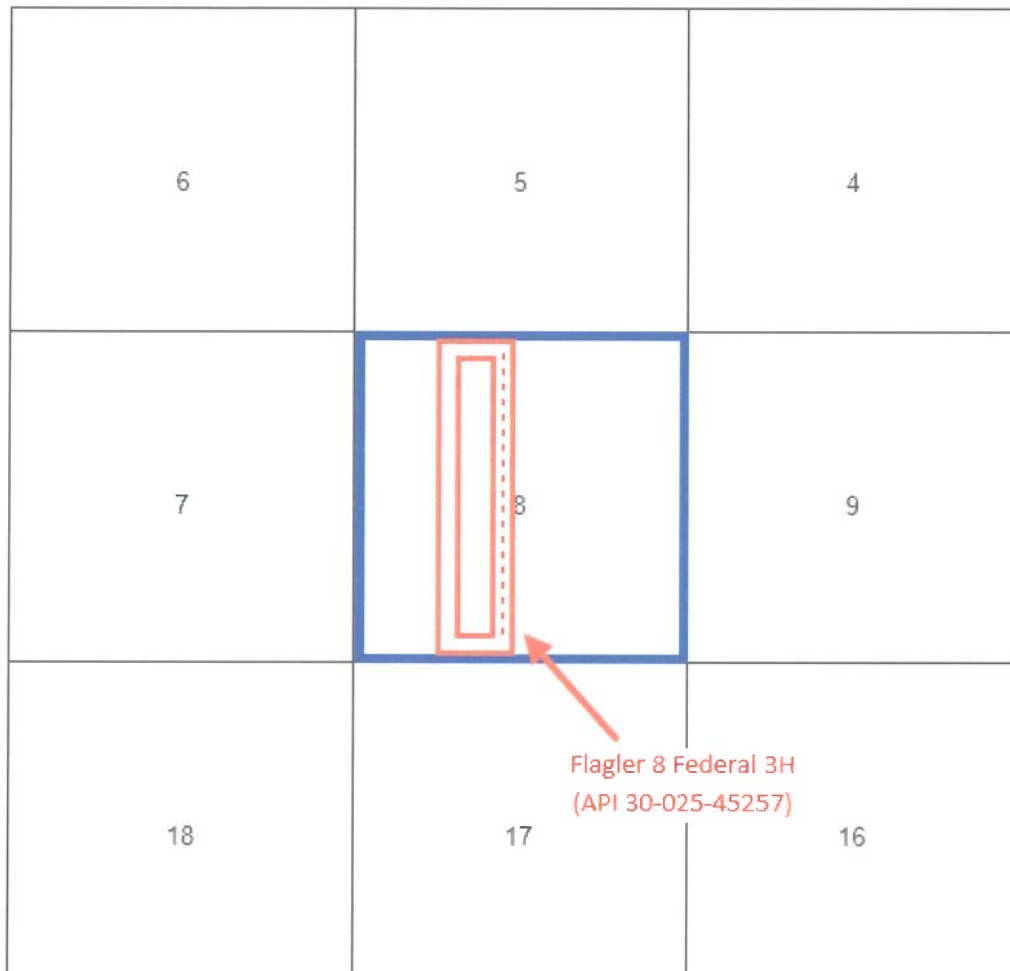
A handwritten signature in blue ink, reading "Joe Hammond", written over a horizontal line.

Joe Hammond
Land Advisor
September 24, 2019

AREA OF COMMON OWNERSHIP

Section 8: All
Township 25 South, Range 33 East
Lea County, New Mexico
Pool Name: WC-025 G-09S253309A; UPR Wolfcamp (98180)

-  Area of Common Ownership
 Standard Horizontal Spacing Unit



OPERATOR CERTIFICATION

I hereby certify that the information contained herein is true and complete to the best of my knowledge and belief, and that this organization either owns a working interest or unleased mineral interest in the land including the proposed bottom hole location or has a right to drill this well at this location pursuant to a contract with an owner of such a mineral or working interest, or to a voluntary pooling agreement or a compulsory pooling order heretofore entered by the division.

Rebecca Deal 6/5/2019
Signature Date

Rebecca Deal, Regulatory Analyst
Printed Name

rebecca.deal@dvn.com
E-mail Address

SURVEYOR CERTIFICATION

I hereby certify that the well location shown on this plat was plotted from field notes of actual surveys made by me or under my supervision, and that the same is true and correct to the best of my belief.

MAY 14, 2019
Date of Survey

Simon F. Jaramillo
Signature of Professional Surveyor

Simon F. Jaramillo, PLS 12797
Certificate Number

SURVEY NO. 5810A

UNITED STATES
DEPARTMENT OF THE INTERIOR
BUREAU OF LAND MANAGEMENT

APPLICATION FOR PERMIT TO DRILL OR REENTER

OCD - HOBBS
10/10/2018
RECEIVED

FORM APPROVED
OMB No. 1004-0137
Expires October 31, 2014

1a. Type of work: <input checked="" type="checkbox"/> DRILL <input type="checkbox"/> REENTER		5. Lease Serial No. NMNM097151
1b. Type of Well: <input checked="" type="checkbox"/> Oil Well <input type="checkbox"/> Gas Well <input type="checkbox"/> Other <input checked="" type="checkbox"/> Single Zone <input type="checkbox"/> Multiple Zone		6. If Indian, Allottee or Tribe Name
2. Name of Operator DEVON ENERGY PRODUCTION COMPANY LP [6137]		7. If Unit or CA Agreement, Name and No.
3a. Address 333 West Sheridan Avenue Oklahoma City OK		8. Lease Name and Well No. FLAGLER 8 FED 3H [322149]
3b. Phone No. (include area code) (405)552-6571		9. API Well No. 30-025-45257
4. Location of Well (Report location clearly and in accordance with any State requirements. *) At surface SESW / 180 FSL / 2540 FWL / LAT 32.1383495 / LONG -103.5946334 At proposed prod. zone NENW / 330 FNL / 2300 FWL / LAT 32.1514594 / LONG -103.595407		10. Field and Pool, or Exploratory [98180] WC-025 G-09 S253309A / UPPER WOLI
14. Distance in miles and direction from nearest town or post office*		11. Sec., T. R. M. or Blk. and Survey or Area SEC 8 / T25S / R33E / NMP
15. Distance from proposed* location to nearest property or lease line, ft. (Also to nearest drig. unit line, if any) 700 feet		12. County or Parish LEA
16. No. of acres in lease 520		13. State NM
17. Spacing Unit dedicated to this well 160		
18. Distance from proposed location* to nearest well, drilling, completed, 30 feet applied for, on this lease, ft.		20. BLM/BIA Bond No. on file FED: CO1104
19. Proposed Depth 12450 feet / 17143 feet		
21. Elevations (Show whether DF, KDB, RT, GL, etc.) 3447 feet		22. Approximate date work will start* 01/05/2019
		23. Estimated duration 45 days
24. Attachments		

The following, completed in accordance with the requirements of Onshore Oil and Gas Order No.1, must be attached to this form:

- | | |
|--|---|
| 1. Well plat certified by a registered surveyor. | 4. Bond to cover the operations unless covered by an existing bond on file (see Item 20 above). |
| 2. A Drilling Plan. | 5. Operator certification |
| 3. A Surface Use Plan (if the location is on National Forest System Lands, the SUPO must be filed with the appropriate Forest Service Office). | 6. Such other site specific information and/or plans as may be required by the BLM. |

25. Signature (Electronic Submission)	Name (Printed/Typed) Rebecca Deal / Ph: (405)228-8429	Date 02/19/2018
Title Regulatory Compliance Professional		
Approved by (Signature) (Electronic Submission)	Name (Printed/Typed) Cody Layton / Ph: (575)234-5959	Date 07/13/2018
Title Assistant Field Manager Lands & Minerals		
Office CARLSBAD		

Application approval does not warrant or certify that the applicant holds legal or equitable title to those rights in the subject lease which would entitle the applicant to conduct operations thereon.
Conditions of approval, if any, are attached.

Title 18 U.S.C. Section 1001 and Title 43 U.S.C. Section 1212, make it a crime for any person knowingly and willfully to make to any department or agency of the United States any false, fictitious or fraudulent statements or representations as to any matter within its jurisdiction.

(Continued on page 2)

*(Instructions on page 2)

GCP Rec 10/10/2018

APPROVED WITH CONDITIONS
Approval Date: 07/13/2018

KZ
10/15/2018
REQUIRES NSL