

District IV  
1220 S. St. Francis Dr., Santa Fe, NM 87505

Oil Conservation Division  
1220 South St. Francis Dr.  
Santa Fe, NM 87505



Submit one copy to appropriate District Office

X AMENDED REPORT

<b><sup>1</sup> Operator name and Address</b> Catena Resources Operating, LLC 18402 US Hwy 281 N, Suite 258 San Antonio, TX 78259		<b><sup>2</sup> OGRID Number</b> 328449
		<b><sup>3</sup> Reason for Filing Code/ Effective Date</b> NW/ 10/15/2019
<b><sup>4</sup> API Number</b> <b>30 – 025-45896</b>	<b><sup>5</sup> Pool Name</b> Klein Ranch; Wolfcamp	<b><sup>6</sup> Pool Code</b> 96989
<b><sup>7</sup> Property Code</b> 325483	<b><sup>8</sup> Property Name</b> ANCHOR 19 35 33 STATE	<b><sup>9</sup> Well Number</b> 001H

UI or lot no. M	Section 33	Township 19S	Range 35E	Lot Idn	Feet from the 200	North/South Line South	Feet from the 435	East/West line West	County LEA
--------------------	---------------	-----------------	--------------	---------	----------------------	------------------------------	----------------------	------------------------	---------------


UL or lot no. D	Section 33	Township 19S	Range 35E	Lot Idn	Feet from the 99	North/South line NORTH	Feet from the 372	East/West line WEST	County LEA
-----------------------	---------------	-----------------	--------------	---------	---------------------	---------------------------	----------------------	------------------------	---------------

12 Use Code 	13 Producing Method Code 	14 Gas Connection Date	15 C-129 Permit Number	16 C-129 Effective Date	17 C-129 Expiration Date
--	---	------------------------	------------------------	-------------------------	--------------------------

<sup>18</sup> Transporter OGRID	<sup>19</sup> Transporter Name and Address	<sup>20</sup> O/G/W
174238	Enterprise Crude Oil, LLC 210 Park Avenue, Suite 1500 Oklahoma City, OK 73102	Oil
24650	Targa Resources 811 Louisiana Ste 2100 Houston, TX 77002	Gas
6591	Onos 1315 N West County Rd. Hobbs, NW	Water

<sup>21</sup> Spud Date 6/16/2019	<sup>22</sup> Ready Date 8/14/2019	<sup>23</sup> TD 15962	<sup>24</sup> PBDT 15,827'	<sup>25</sup> Perforations 11,300' -15,805'	<sup>26</sup> DHC, MC
<sup>27</sup> Hole Size	<sup>28</sup> Casing & Tubing Size	<sup>29</sup> Depth Set	<sup>30</sup> Sacks Cement		
17.5"	13.375"	1848 ft	1610		
12.25"	9.625"	4091 ft	1360		
8.75"	5.5"	15986 ft	1840		

<sup>31</sup> <b>Date New Oil</b> 9/10/2019	<sup>32</sup> <b>Gas Delivery Date</b> N/A	<sup>33</sup> <b>Test Date</b> 9/10/2019	<sup>34</sup> <b>Test Length</b> 24 hours	<sup>35</sup> <b>Tbg. Pressure</b> N/A	<sup>36</sup> <b>Csg. Pressure</b> 1013 psig
<sup>37</sup> <b>Choke Size</b> 34/64"	<sup>38</sup> <b>Oil</b> 222 BOPD	<sup>39</sup> <b>Water</b> 4522 BWPD	<sup>40</sup> <b>Gas</b> 130 Mcf/d		<sup>41</sup> <b>Test Method</b> Flowing

Signature: 

Date:	11/6/2019	Phone:	(303) 309-1656
-------	-----------	--------	----------------

Approved by:

Title:

Approval Date:	
----------------	--

**Please complete boxes 12, 13, 42**

**DENIED**