

UNITED STATES
DEPARTMENT OF THE INTERIOR
BUREAU OF LAND MANAGEMENT

APPLICATION FOR PERMIT TO DRILL OR REENTER

OCD - HOBBS
04/22/2020
RECEIVED

FORM APPROVED
OMB No. 1004-0137
Expires: January 31, 2018

1a. Type of work: <input type="checkbox"/> DRILL <input type="checkbox"/> REENTER		5. Lease Serial No.
1b. Type of Well: <input type="checkbox"/> Oil Well <input type="checkbox"/> Gas Well <input type="checkbox"/> Other		6. If Indian, Allottee or Tribe Name
1c. Type of Completion: <input type="checkbox"/> Hydraulic Fracturing <input type="checkbox"/> Single Zone <input type="checkbox"/> Multiple Zone		7. If Unit or CA Agreement, Name and No.
		8. Lease Name and Well No. [327301]
2. Name of Operator [16696]		9. API Well No. 30-025-47126
3a. Address	3b. Phone No. (include area code)	10. Field and Pool, or Exploratory [51683]
4. Location of Well (Report location clearly and in accordance with any State requirements. *) At surface At proposed prod. zone		11. Sec., T. R. M. or Blk. and Survey or Area
14. Distance in miles and direction from nearest town or post office*		12. County or Parish
		13. State
15. Distance from proposed* location to nearest property or lease line, ft. (Also to nearest drig. unit line, if any)	16. No of acres in lease	17. Spacing Unit dedicated to this well
18. Distance from proposed location* to nearest well, drilling, completed, applied for, on this lease, ft.	19. Proposed Depth	20. BLM/BIA Bond No. in file
21. Elevations (Show whether DF, KDB, RT, GL, etc.)	22. Approximate date work will start*	23. Estimated duration
24. Attachments		

The following, completed in accordance with the requirements of Onshore Oil and Gas Order No. 1, and the Hydraulic Fracturing rule per 43 CFR 3162.3-3 (as applicable)

- | | |
|--|---|
| 1. Well plat certified by a registered surveyor. | 4. Bond to cover the operations unless covered by an existing bond on file (see Item 20 above). |
| 2. A Drilling Plan. | 5. Operator certification. |
| 3. A Surface Use Plan (if the location is on National Forest System Lands, the SUPO must be filed with the appropriate Forest Service Office). | 6. Such other site specific information and/or plans as may be requested by the BLM. |

25. Signature	Name (Printed/Typed)	Date
Title		
Approved by (Signature)	Name (Printed/Typed)	Date
Title		
Office		

Application approval does not warrant or certify that the applicant holds legal or equitable title to those rights in the subject lease which would entitle the applicant to conduct operations thereon.
Conditions of approval, if any, are attached.

Title 18 U.S.C. Section 1001 and Title 43 U.S.C. Section 1212, make it a crime for any person knowingly and willfully to make to any department or agency of the United States any false, fictitious or fraudulent statements or representations as to any matter within its jurisdiction.

GCP Rec 04/22/2020

SL

(Continued on page 2)

APPROVED WITH CONDITIONS
Approval Date: 04/22/2020

KZ
05/01/2020

*(Instructions on page 2)



U.S. Department of the Interior
BUREAU OF LAND MANAGEMENT

Operator Certification Data Report

04/22/2020

Operator Certification

I hereby certify that I, or someone under my direct supervision, have inspected the drill site and access route proposed herein; that I am familiar with the conditions which currently exist; that I have full knowledge of state and Federal laws applicable to this operation; that the statements made in this APD package are, to the best of my knowledge, true and correct; and that the work associated with the operations proposed herein will be performed in conformity with this APD package and the terms and conditions under which it is approved. I also certify that I, or the company I represent, am responsible for the operations conducted under this application. These statements are subject to the provisions of 18 U.S.C. 1001 for the filing of false statements.

NAME: Leslie Reeves

Signed on: 03/25/2019

Title: Advisor Regulatory

Street Address: 5 Greenway Plaza, Suite 110

City: Houston

State: TX

Zip: 77046

Phone: (713)497-2492

Email address: Leslie_Reeves@oxy.com

Field Representative

Representative Name:

Street Address: 6001 Deauville

City: Midland

State: TX

Zip: 79706

Phone: (575)631-2442

Email address: jim_wilson@oxy.com



APD ID: 10400040263

Submission Date: 03/25/2019

Highlighted data
reflects the most
recent changes

Operator Name: OXY USA INCORPORATED

Well Name: LION OIL 28-33 FEDERAL COM

Well Number: 25H

[Show Final Text](#)

Well Type: OIL WELL

Well Work Type: Drill

Section 1 - General

APD ID: 10400040263

Tie to previous NOS? N

Submission Date: 03/25/2019

BLM Office: CARLSBAD

User: Leslie Reeves

Title: Advisor Regulatory

Federal/Indian APD: FED

Is the first lease penetrated for production Federal or Indian? FED

Lease number: NMNM069377

Lease Acres: 320

Surface access agreement in place?

Allotted?

Reservation:

Agreement in place? NO

Federal or Indian agreement:

Agreement number:

Agreement name:

Keep application confidential? YES

Permitting Agent? NO

APD Operator: OXY USA INCORPORATED

Operator letter of designation:

Operator Info

Operator Organization Name: OXY USA INCORPORATED

Operator Address: 5 Greenway Plaza, Suite 110

Zip: 77046

Operator PO Box:

Operator City: Houston

State: TX

Operator Phone: (713)366-5716

Operator Internet Address:

Section 2 - Well Information

Well in Master Development Plan? NO

Master Development Plan name:

Well in Master SUPO? NO

Master SUPO name:

Well in Master Drilling Plan? NO

Master Drilling Plan name:

Well Name: LION OIL 28-33 FEDERAL COM

Well Number: 25H

Well API Number:

Field/Pool or Exploratory? Field and Pool

Field Name: COTTON DRAW
BONE SPRING

Pool Name: COTTON DRAW
BONE SPRING

Is the proposed well in an area containing other mineral resources? USEABLE WATER

Operator Name: OXY USA INCORPORATED

Well Name: LION OIL 28-33 FEDERAL COM

Well Number: 25H

Is the proposed well in an area containing other mineral resources? USEABLE WATER

Is the proposed well in a Helium production area? N

Use Existing Well Pad? NO

New surface disturbance?

Type of Well Pad: MULTIPLE WELL

Multiple Well Pad Name: LION
OIL 28-33 FEDERAL COM

Number: 14H, 15H, 16H, 24H &
25H

Well Class: HORIZONTAL

Number of Legs:

Well Work Type: Drill

Well Type: OIL WELL

Describe Well Type:

Well sub-Type: INFILL

Describe sub-type:

Distance to town: 25 Miles

Distance to nearest well: 35 FT

Distance to lease line: 20 FT

Reservoir well spacing assigned acres Measurement: 640 Acres

Well plat: LionOil28_33FdCom25H_C102_20190322134736.pdf

LionOil28_33FdCom25H_SitePlan_20190322134751.pdf

Well work start Date: 09/01/2020

Duration: 15 DAYS

Section 3 - Well Location Table

Survey Type: RECTANGULAR

Describe Survey Type:

Datum: NAD83

Vertical Datum: NAVD88

Survey number:

Reference Datum:

Wellbore	NS-Foot	NS Indicator	EW-Foot	EW Indicator	Twsp	Range	Section	Aliquot/Lot/Tract	Latitude	Longitude	County	State	Meridian	Lease Type	Lease Number	Elevation	MD	TVD	Will this well produce from this lease?
SHL Leg #1	919	FNL	112 1	FEL	22S	32E	28	Aliquot NENE	32.36736 92	- 103.6747 422	LEA	NEW MEXI CO	NEW MEXI CO	F	NMNM 069377	361 9	0	0	
KOP Leg #1	50	FNL	380	FEL	22S	32E	28	Aliquot NENE	32.36976 59	- 103.6723 45	LEA	NEW MEXI CO	NEW MEXI CO	F	NMNM 069377	- 704 1	112 50	106 60	

Operator Name: OXY USA INCORPORATED**Well Name:** LION OIL 28-33 FEDERAL COM**Well Number:** 25H

Wellbore	NS-Foot	NS Indicator	EW-Foot	EW Indicator	Twsp	Range	Section	Aliquot/Lot/Tract	Latitude	Longitude	County	State	Meridian	Lease Type	Lease Number	Elevation	MD	TVD	Will this well produce from this lease?
PPP Leg #1-1	7	FSL	379	FEL	22S	32E	28	Aliquot SESE	32.355406	- 103.67233	LEA	NEW MEXICO	NEW MEXICO	F	NMNM 077060	- 7041	16424	10660	
PPP Leg #1-2	100	FNL	380	FEL	22S	32E	28	Aliquot NENE	32.3696284	- 103.6723449	LEA	NEW MEXICO	NEW MEXICO	F	NMNM 069377	- 7041	11258	10660	
EXIT Leg #1	100	FSL	380	FEL	22S	32E	33	Aliquot SESE	32.34115	- 103.6723161	LEA	NEW MEXICO	NEW MEXICO	F	NMNM 077060	- 7041	21591	10660	
BHL Leg #1	20	FSL	380	FEL	22S	32E	33	Aliquot SESE	32.3409301	- 103.6723159	LEA	NEW MEXICO	NEW MEXICO	F	NMNM 077060	- 7041	21691	10660	

APD ID: 10400040263

Submission Date: 03/25/2019

Highlighted data
reflects the most
recent changes

Operator Name: OXY USA INCORPORATED

Well Name: LION OIL 28-33 FEDERAL COM

Well Number: 25H

[Show Final Text](#)

Well Type: OIL WELL

Well Work Type: Drill

Section 1 - Geologic Formations

Formation ID	Formation Name	Elevation	True Vertical Depth	Measured Depth	Lithologies	Mineral Resources	Producing Formation
425503	RUSTLER	3619	831	831	ANHYDRITE, DOLOMITE, SHALE	USEABLE WATER	N
425502	SALADO	2349	1270	1270	ANHYDRITE, DOLOMITE, HALITE, SHALE	OTHER : SALT	N
425500	CASTILE	719	2900	2900	ANHYDRITE	OTHER : salt	N
425504	LAMAR	-1030	4649	4683	LIMESTONE, SANDSTONE, SILTSTONE	NATURAL GAS, OIL, OTHER : BRINE	N
425505	BELL CANYON	-1074	4693	4729	SANDSTONE, SILTSTONE	NATURAL GAS, OIL, OTHER, USEABLE WATER : BRINE	N
425506	CHERRY CANYON	-1992	5611	5695	SANDSTONE, SILTSTONE	NATURAL GAS, OIL, OTHER : BRINE	N
425507	BRUSHY CANYON	-3255	6874	7023	LIMESTONE, SANDSTONE, SILTSTONE	NATURAL GAS, OIL, OTHER : BRINE	N
425501	BONE SPRING	-4911	8530	8764	LIMESTONE, SANDSTONE, SILTSTONE	NATURAL GAS, OIL	N
425512	BONE SPRING 1ST	-6055	9674	9925	LIMESTONE, SANDSTONE, SILTSTONE	NATURAL GAS, OIL	N
425513	BONE SPRING 2ND	-6342	9961	10216	LIMESTONE, SANDSTONE, SILTSTONE	NATURAL GAS, OIL	Y

Section 2 - Blowout Prevention

Pressure Rating (PSI): 3M

Rating Depth: 10660

Equipment: 13-5/8" 5M Annular, Blind Ram, Double Ram

Requesting Variance? YES

Variance request: Request for the use of a flexible choke line from the BOP to Choke Manifold.

Testing Procedure: BOP/BOPE will be tested by an independent service company to 250 psi low and the high pressure indicated above per Onshore Order 2 requirements. The System may be upgraded to a higher pressure but still tested to the working pressure listed in the table above. If the system is upgraded all the components installed will be functional and tested. Pipe rams will be operationally checked each 24 hour period. Blind rams will be operationally checked on each trip out of the hole. These checks will be noted on the daily tour sheets. Other accessories to the BOP equipment will include a Kelly cock and floor safety valve (inside BOP) and choke lines and choke manifold. A multibowl wellhead or a unionized multibowl wellhead system will be employed. The wellhead and connection to the BOPE will meet all API 6A requirements. The BOP will be tested per Onshore Order #2 after installation on the surface casing which will cover testing requirements for a

Operator Name: OXY USA INCORPORATED

Well Name: LION OIL 28-33 FEDERAL COM

Well Number: 25H

maximum of 30 days. If any seal subject to test pressure is broken the system will be tested. We will test the flange connection of the wellhead with a test port that is directly in the flange. BOP Break Testing Request Oxy requests permission to adjust the BOP break testing requirements as per the agreement reached in the OXY/BLM meeting on September 5, 2019. A separate sundry will be sent prior to spud that reflects the pad based break testing plan. BOP break test under the following conditions: After a full BOP test is conducted When skidding to drill an intermediate section where ICP is set into the third Bone Spring or shallower. When skidding to drill a production section that does not penetrate into the third Bone Spring or deeper. If the kill line is broken prior to skid, two tests will be performed. 1) Wellhead flange, co-flex hose, kill line connections and upper pipe rams 2) Wellhead flange, HCR valve, check valve, upper pipe rams If the kill line is not broken prior to skid, only one test will be performed. 1) Wellhead flange, co-flex hose, check valve, upper pipe rams

Choke Diagram Attachment:

LionOil28_33FdCom25H_ChokeManifold_20190325101323.pdf

BOP Diagram Attachment:

LionOil28_33FdCom25H_BOP5M_20190325101341.pdf

LionOil28_33FdCom25H_FlexHoseCert_20190325101358.pdf

Section 3 - Casing

Casing ID	String Type	Hole Size	Csg Size	Condition	Standard	Tapered String	Top Set MD	Bottom Set MD	Top Set TVD	Bottom Set TVD	Top Set MSL	Bottom Set MSL	Calculated casing length MD	Grade	Weight	Joint Type	Collapse SF	Burst SF	Joint SF Type	Joint SF	Body SF Type	Body SF
1	SURFACE	17.5	13.375	NEW	API	N	0	881	0	881			881	J-55	54.5	BUTT	1.125	1.2	BUOY	1.4	BUOY	1.4
2	INTERMEDIATE	12.25	9.625	NEW	API	N	0	5661	0	5661			5661	J-55	36	BUTT	1.125	1.2	BUOY	1.4	BUOY	1.4
3	PRODUCTION	8.5	5.5	NEW	API	N	0	21691	0	10660			21691	P-110	20	OTHER - DQX	1.125	1.2	BUOY	1.4	BUOY	1.4

Casing Attachments

Operator Name: OXY USA INCORPORATED

Well Name: LION OIL 28-33 FEDERAL COM

Well Number: 25H

Casing Attachments

Casing ID: 1 **String Type:** SURFACE

Inspection Document:

Spec Document:

Tapered String Spec:

Casing Design Assumptions and Worksheet(s):

LionOil28_33FdCom25H_CsgCriteria_20190325101503.pdf

Casing ID: 2 **String Type:** INTERMEDIATE

Inspection Document:

Spec Document:

Tapered String Spec:

Casing Design Assumptions and Worksheet(s):

LionOil28_33FdCom25H_CsgCriteria_20190325101621.pdf

Casing ID: 3 **String Type:** PRODUCTION

Inspection Document:

Spec Document:

Tapered String Spec:

Casing Design Assumptions and Worksheet(s):

LionOil28_33FdCom25H_CsgCriteria_20190325101701.pdf

LionOil28_33FdCom25H_5.500in_x_20.00__P110_HC_TMK_UP_SF_TORQ_20190325101712.pdf

LionOil28_33FdCom25H_5.500in_x_20.00__P_110_TMK_UP_DQX_20190325101721.pdf

Operator Name: OXY USA INCORPORATED

Well Name: LION OIL 28-33 FEDERAL COM

Well Number: 25H

Section 4 - Cement

String Type	Lead/Tail	Stage Tool Depth	Top MD	Bottom MD	Quantity(sx)	Yield	Density	Cu Ft	Excess%	Cement type	Additives
SURFACE	Lead		0	881	932	1.33	14.8	1240	100	CI C	Accelerator

INTERMEDIATE	Lead		0	5161	1348	1.73	12.9	2332	50	Pozzolan C	Retarder
INTERMEDIATE	Tail		5161	5661	156	1.33	14.8	207	20	CI C	Accelerator
PRODUCTION	Lead		5161	10029	597	2.24	11.9	1337	20	CI H	Retarder, Dispersant, Salt
PRODUCTION	Tail		10029	21691	2234	1.38	13.2	3083	15	CI H	Retarder, Dispersant, Salt

Section 5 - Circulating Medium

Mud System Type: Closed

Will an air or gas system be Used? NO

Description of the equipment for the circulating system in accordance with Onshore Order #2:

Diagram of the equipment for the circulating system in accordance with Onshore Order #2:

Describe what will be on location to control well or mitigate other conditions: Sufficient mud materials to maintain mud properties and meet minimum lost circulation and weight increase requirements. The following is a general list of products: Barite, Bentonite, Gypsum, Lime, Soda Ash, Caustic Soda, Nut Plug, Cedar Fiber, Cotton Seed Hulls, Drilling Paper, Salt Water Clay, CaCl₂.

Describe the mud monitoring system utilized: PVT/MD Totco/Visual Monitoring

Circulating Medium Table

Top Depth	Bottom Depth	Mud Type	Min Weight (lbs/gal)	Max Weight (lbs/gal)	Density (lbs/cu ft)	Gel Strength (lbs/100 sqft)	PH	Viscosity (CP)	Salinity (ppm)	Filtration (cc)	Additional Characteristics
881	5661	OTHER : Saturated Brine Based Mud	9.8	10							

Operator Name: OXY USA INCORPORATED

Well Name: LION OIL 28-33 FEDERAL COM

Well Number: 25H

Top Depth	Bottom Depth	Mud Type	Min Weight (lbs/gal)	Max Weight (lbs/gal)	Density (lbs/cu ft)	Gel Strength (lbs/100 sqft)	PH	Viscosity (CP)	Salinity (ppm)	Filtration (cc)	Additional Characteristics
5661	2169 1	OTHER : Water-Based and/or Oil-Based Mud	8	9.6							
0	881	WATER-BASED MUD	8.6	8.8							

Section 6 - Test, Logging, Coring

List of production tests including testing procedures, equipment and safety measures:

GR from TD to surface (horizontal well – vertical portion of hole). Mud Log from intermediate shoe to TD.

List of open and cased hole logs run in the well:

GR,MUDLOG

Coring operation description for the well:

No coring is planned at this time.

Section 7 - Pressure

Anticipated Bottom Hole Pressure: 5321

Anticipated Surface Pressure: 2975.8

Anticipated Bottom Hole Temperature(F): 166

Anticipated abnormal pressures, temperatures, or potential geologic hazards? NO

Describe:

Contingency Plans geohazards description:

Contingency Plans geohazards attachment:

Hydrogen Sulfide drilling operations plan required? YES

Hydrogen sulfide drilling operations plan:

LionOil28_33FdCom25H_H2S1_20190325114841.pdf

LionOil28_33FdCom25H_H2S2_20190325114855.pdf

LionOil28_33FdCom25H_H2SEmerCont_20190325114909.pdf

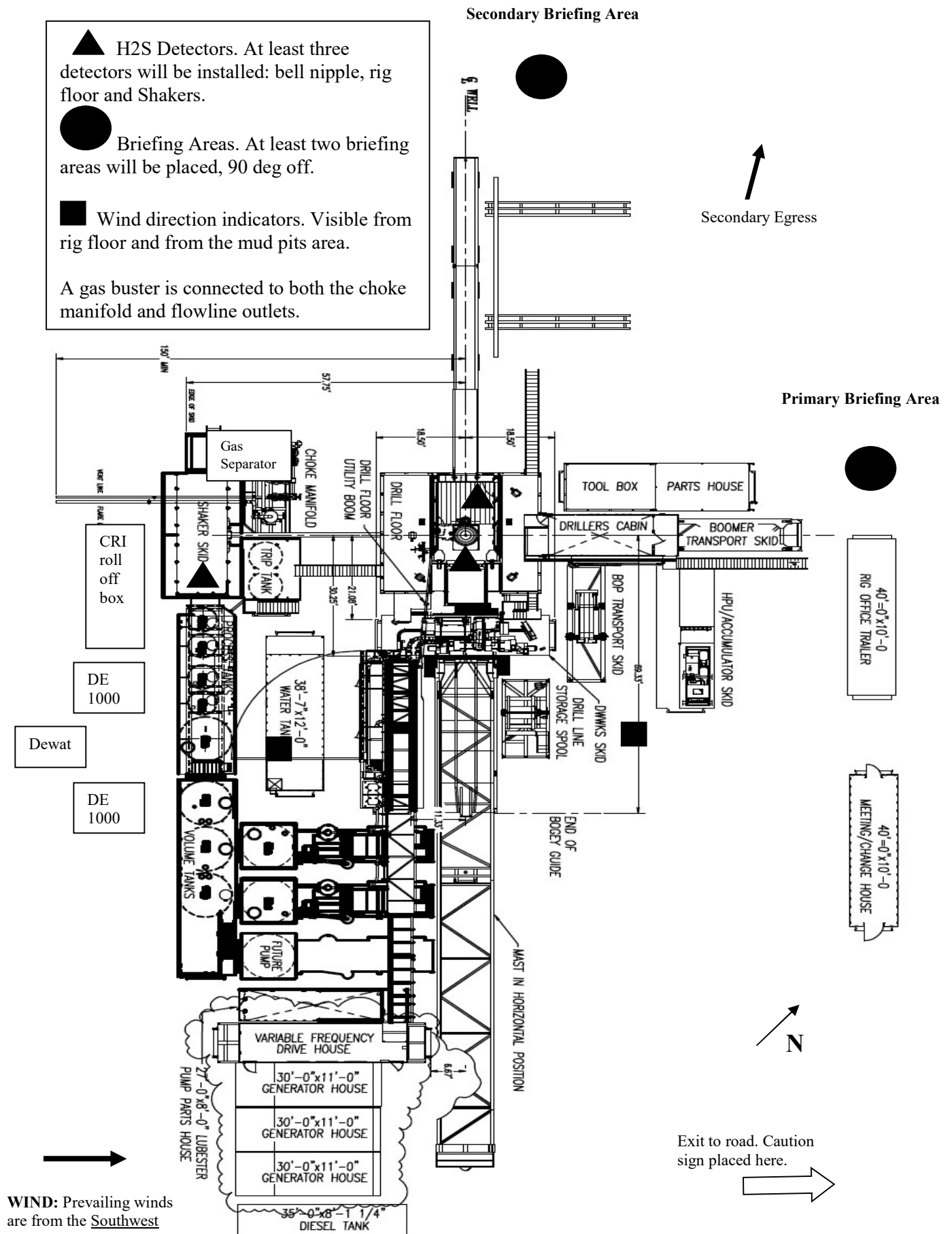


Permian Drilling Hydrogen Sulfide Drilling Operations Plan Lion Oil 28_33 Fed Com 25H

Open drill site. No homes or buildings are near the proposed location.

1. Escape

Personnel shall escape upwind of wellbore in the event of an emergency gas release. Escape can take place through the lease road on the Southeast side of the location. Personnel need to move to a safe distance and block the entrance to location. If the primary route is not an option due to the wind direction, then a secondary egress route should be taken.





Permian Drilling Hydrogen Sulfide Drilling Operations Plan New Mexico

Scope

This contingency plan establishes guidelines for the public, all company employees, and contract employees who's work activities may involve exposure to hydrogen sulfide (H₂S) gas.

While drilling this well, it is possible to encounter H₂S bearing formations. At all times, the first barrier to control H₂S emissions will be the drilling fluid, which will have a density high enough to control influx.

Objective

1. Provide an immediate and predetermined response plan to any condition when H₂S is detected. All H₂S detections in excess of 10 parts per million (ppm) concentration are considered an Emergency.
2. Prevent any and all accidents, and prevent the uncontrolled release of hydrogen sulfide into the atmosphere.
3. Provide proper evacuation procedures to cope with emergencies.
4. Provide immediate and adequate medical attention should an injury occur.

Discussion

Implementation:	This plan with all details is to be fully implemented before drilling to <u>commence</u> .
Emergency response Procedure:	This section outlines the conditions and denotes steps to be taken in the event of an emergency.
Emergency equipment Procedure:	This section outlines the safety and emergency equipment that will be required for the drilling of this well.
Training provisions:	This section outlines the training provisions that must be adhered to prior to drilling.
Drilling emergency call lists:	Included are the telephone numbers of all persons to be contacted should an emergency exist.
Briefing:	This section deals with the briefing of all people involved in the drilling operation.
Public safety:	Public safety personnel will be made aware of any potential evacuation and any additional support needed.
Check lists:	Status check lists and procedural check lists have been included to insure adherence to the plan.
General information:	A general information section has been included to supply support information.

Hydrogen Sulfide Training

All personnel, whether regularly assigned, contracted, or employed on an unscheduled basis, will receive training from a qualified instructor in the following areas prior to commencing drilling operations on the well:

1. The hazards and characteristics of H₂S.
2. Proper use and maintenance of personal protective equipment and life support systems.
3. H₂S detection.
4. Proper use of H₂S detectors, alarms, warning systems, briefing areas, evacuation procedures and prevailing winds.
5. Proper techniques for first aid and rescue procedures.
6. Physical effects of hydrogen sulfide on the human body.
7. Toxicity of hydrogen sulfide and sulfur dioxide.
8. Use of SCBA and supplied air equipment.
9. First aid and artificial respiration.
10. Emergency rescue.

In addition, supervisory personnel will be trained in the following areas:

1. The effects of H₂S on metal components. If high tensile strength tubular is to be used, personnel will be trained in their special maintenance requirements.
2. Corrective action and shut-in procedures when drilling a well, blowout prevention and well control procedures.
3. The contents and requirements of the H₂S Drilling Operations Plan.

H₂S training refresher must have been taken within one year prior to drilling the well. Specifics on the well to be drilled will be discussed during the pre-spud meeting. H₂S and well control (choke) drills will be performed while drilling the well, at least on a weekly basis. This plan shall be available in the well site. All personnel will be required to carry the documentation proving that the H₂S training has been taken.

Service company and visiting personnel

- A. Each service company that will be on this well will be notified if the zone contains H₂S.
- B. Each service company must provide for the training and equipment of their employees before they arrive at the well site.
- C. Each service company will be expected to attend a well site briefing

Emergency Equipment Requirements

1. Well control equipment

The well shall have hydraulic BOP equipment for the anticipated pressures. Equipment is to be tested on installation and follow Oxy Well Control standard, as well as BLM Onshore Order #2.

Special control equipment:

- A. Hydraulic BOP equipment with remote control on ground. Remotely operated choke.
- B. Rotating head
- C. Gas buster equipment shall be installed before drilling out of surface pipe.

2. Protective equipment for personnel

- A. Four (4) 30-minute positive pressure air packs (2 at each briefing area) on location.
- B. Adequate fire extinguishers shall be located at strategic locations.
- C. Radio / cell telephone communication will be available at the rig.
 - Rig floor and trailers.
 - Vehicle.

3. Hydrogen sulfide sensors and alarms

- A. H₂S sensor with alarms will be located on the rig floor, at the bell nipple, and at the flow line. These monitors will be set to alarm at 10 ppm with strobe light, and audible alarm.
- B. Hand operated detectors with tubes.
- C. H₂S monitor tester (to be provided by contract Safety Company.)
- D. There shall be one combustible gas detector on location at all times.

4. Visual Warning Systems

- A. One sign located at each location entrance with the following language:

**Caution – potential poison gas
Hydrogen sulfide
No admittance without authorization**

Wind sock – wind streamers:

- A. One 36" (in length) wind sock located at protection center, at height visible from rig floor.
- B. One 36" (in length) wind sock located at height visible from pit areas.

Condition flags

- A. One each condition flag to be displayed to denote conditions.

green – normal conditions
yellow – potential danger
red – danger, H2S present

- B. Condition flag shall be posted at each location sign entrance.

5. Mud Program

The mud program is designed to minimize the risk of having H2S and other formation fluids at surface. Proper mud weight and safe drilling practices will be applied. H2S scavengers will be used to minimize the hazards while drilling. Below is a summary of the drilling program.

Mud inspection devices:

Garrett gas train or hatch tester for inspection of sulfide concentration in mud system.

6. Metallurgy

- A. Drill string, casing, tubing, wellhead, blowout preventers, drilling spools or adapters, kill lines, choke manifold, lines and valves shall be suitable for the H2S service.
- B. All the elastomers, packing, seals and ring gaskets shall be suitable for H2S service.

7. Well Testing

No drill stem test will be performed on this well.

8. Evacuation plan

Evacuation routes should be established prior to well spud for each well and discussed with all rig personnel.

9. Designated area

- A. Parking and visitor area: all vehicles are to be parked at a predetermined safe distance from the wellhead.
- B. There will be a designated smoking area.
- C. Two briefing areas on either side of the location at the maximum allowable distance from the well bore so they offset prevailing winds perpendicularly, or at a 45-degree angle if wind direction tends to shift in the area.

Emergency procedures

- A. In the event of any evidence of H₂S level above 10 ppm, take the following steps:
 - 1. The Driller will pick up off bottom, shut down the pumps, slow down the pipe rotation.
 - 2. Secure and don escape breathing equipment, report to the upwind designated safe briefing / muster area.
 - 3. All personnel on location will be accounted for and emergency search should begin for any missing, the Buddy System will be implemented.
 - 4. Order non-essential personnel to leave the well site, order all essential personnel out of the danger zone and upwind to the nearest designated safe briefing / muster area.
 - 5. Entrance to the location will be secured to a higher level than our usual “Meet and Greet” requirement, and the proper condition flag will be displayed at the entrance to the location.
 - 6. Take steps to determine if the H₂S level can be corrected or suppressed and, if so, proceed as required.
- B. If uncontrollable conditions occur:
 - 1. Take steps to protect and/or remove any public in the down-wind area from the rig – partial evacuation and isolation. Notify necessary public safety personnel and appropriate regulatory entities (i.e. BLM) of the situation.

2. Remove all personnel to the nearest upwind designated safe briefing / muster area or off location.
3. Notify public safety personnel of safe briefing / muster area.
4. An assigned crew member will blockade the entrance to the location. No unauthorized personnel will be allowed entry to the location.
5. Proceed with best plan (at the time) to regain control of the well. Maintain tight security and safety procedures.

C. Responsibility:

1. Designated personnel.
 - a. Shall be responsible for the total implementation of this plan.
 - b. Shall be in complete command during any emergency.
 - c. Shall designate a back-up.

- | | |
|---------------------|--|
| All personnel: | <ol style="list-style-type: none"> 1. On alarm, don escape unit and report to the nearest upwind designated safe briefing / muster area upw 2. Check status of personnel (buddy system). 3. Secure breathing equipment. 4. Await orders from supervisor. |
| Drill site manager: | <ol style="list-style-type: none"> 1. Don escape unit if necessary and report to nearest upwind designated safe briefing / muster area. 2. Coordinate preparations of individuals to return to point of release with tool pusher and driller (using the buddy system). 3. Determine H2S concentrations. 4. Assess situation and take control measures. |
| Tool pusher: | <ol style="list-style-type: none"> 1. Don escape unit Report to up nearest upwind designated safe briefing / muster area. 2. Coordinate preparation of individuals to return to point of release with tool pusher drill site manager (using the buddy system). 3. Determine H2S concentration. 4. Assess situation and take control measures. |
| Driller: | <ol style="list-style-type: none"> 1. Don escape unit, shut down pumps, continue |

- | | |
|---|--|
| | rotating DP. |
| | 2. Check monitor for point of release. |
| | 3. Report to nearest upwind designated safe briefing / muster area. |
| | 4. Check status of personnel (in an attempt to rescue, use the buddy system). |
| | 5. Assigns least essential person to notify Drill Site Manager and tool pusher by quickest means in case of their absence. |
| | 6. Assumes the responsibilities of the Drill Site Manager and tool pusher until they arrive should they be absent. |
| Derrick man
Floor man #1
Floor man #2 | 1. Will remain in briefing / muster area until instructed by supervisor. |
| Mud engineer: | 1. Report to nearest upwind designated safe briefing / muster area. |
| | 2. When instructed, begin check of mud for ph and H2S level. (Garett gas train.) |
| Safety personnel: | 1. Mask up and check status of all personnel and secure operations as instructed by drill site manager. |

Taking a kick

When taking a kick during an H2S emergency, all personnel will follow standard Well control procedures after reporting to briefing area and masking up.

Open-hole logging

All unnecessary personnel off floor. Drill Site Manager and safety personnel should monitor condition, advise status and determine need for use of air equipment.

Running casing or plugging

Following the same “tripping” procedure as above. Drill Site Manager and safety personnel should determine if all personnel have access to protective equipment.

Ignition procedures

The decision to ignite the well is the responsibility of the operator (Oxy Drilling Management). The decision should be made only as a last resort and in a situation where it is clear that:

1. Human life and property are endangered.
2. There is no hope controlling the blowout under the prevailing conditions at the well.

Instructions for igniting the well

1. Two people are required for the actual igniting operation. They must wear self-contained breathing units and have a safety rope attached. One man (tool pusher or safety engineer) will check the atmosphere for explosive gases with the gas monitor. The other man is responsible for igniting the well.
2. Primary method to ignite: 25 mm flare gun with range of approximately 500 feet.
3. Ignite upwind and do not approach any closer than is warranted.
4. Select the ignition site best for protection, and which offers an easy escape route.
5. Before firing, check for presence of combustible gas.
6. After lighting, continue emergency action and procedure as before.
7. All unassigned personnel will remain in briefing area until instructed by supervisor or directed by the Drill Site Manager.

Remember: After well is ignited, burning hydrogen sulfide will convert to sulfur dioxide, which is also highly toxic. **Do not assume the area is safe after the well is ignited.**

Status check list

Note: All items on this list must be completed before drilling to production casing point.

1. H2S sign at location entrance.
2. Two (2) wind socks located as required.
3. Four (4) 30-minute positive pressure air packs (2 at each Briefing area) on location for all rig personnel and mud loggers.
4. Air packs inspected and ready for use.
5. Cascade system and hose line hook-up as needed.
6. Cascade system for refilling air bottles as needed.
7. Condition flag on location and ready for use.
8. H2S detection system hooked up and tested.
9. H2S alarm system hooked up and tested.
10. Hand operated H2S detector with tubes on location.
11. 1 – 100' length of nylon rope on location.
12. All rig crew and supervisors trained as required.
13. All outside service contractors advised of potential H2S hazard on well.
14. No smoking sign posted and a designated smoking area identified.
15. Calibration of all H2S equipment shall be noted on the IADC report.

Checked by:_____ Date:_____

Procedural check list during H2S events

Perform each tour:

1. Check fire extinguishers to see that they have the proper charge.
2. Check breathing equipment to ensure that it is in proper working order.
3. Make sure all the H2S detection system is operative.

Perform each week:

1. Check each piece of breathing equipment to make sure that demand or forced air regulator is working. This requires that the bottle be opened and the mask assembly be put on tight enough so that when you inhale, you receive air or feel air flow.
2. BOP skills (well control drills).
3. Check supply pressure on BOP accumulator stand by source.
4. Check breathing equipment mask assembly to see that straps are loosened and turned back, ready to put on.
5. Check pressure on breathing equipment air bottles to make sure they are charged to full volume. (Air quality checked for proper air grade “D” before bringing to location)
6. Confirm pressure on all supply air bottles.
7. Perform breathing equipment drills with on-site personnel.
8. Check the following supplies for availability.
 - A. Emergency telephone list.
 - B. Hand operated H2S detectors and tubes.

General evacuation plan

1. When the company approved supervisor (Drill Site Manager, consultant, rig pusher, or driller) determines the H₂S gas cannot be limited to the well location and the public will be involved, he will activate the evacuation plan.
2. Drill Site Manager or designee will notify local government agency that a hazardous condition exists and evacuation needs to be implemented.
3. Company or contractor safety personnel that have been trained in the use of H₂S detection equipment and self-contained breathing equipment will monitor H₂S concentrations, wind directions, and area of exposure. They will delineate the outer perimeter of the hazardous gas area. Extension to the evacuation area will be determined from information gathered.
4. Law enforcement personnel (state police, police dept., fire dept., and sheriff's dept.) Will be called to aid in setting up and maintaining road blocks. Also, they will aid in evacuation of the public if necessary.
5. After the discharge of gas has been controlled, company safety personnel will determine when the area is safe for re-entry.

Important: Law enforcement personnel will not be asked to come into a contaminated area. Their assistance will be limited to uncontaminated areas. Constant radio contact will be maintained with them.

Emergency actions

Well blowout – if emergency

1. Evacuate all personnel to “Safe Briefing / Muster Areas” or off location if needed.
2. If sour gas – evacuate rig personnel.
3. If sour gas – evacuate public within 3000 ft radius of exposure.
4. Don SCBA and shut well in if possible using the buddy system.
5. Notify Drilling Superintendent and call 911 for emergency help (fire dept and ambulance) if needed.
6. Implement the Blowout Contingency Plan, and Drilling Emergency Action Plan.
6. Give first aid as needed.

Person down location/facility

1. If immediately possible, contact 911. Give location and wait for confirmation.
2. Don SCBA and perform rescue operation using buddy system.

Toxic effects of hydrogen sulfide

Hydrogen sulfide is extremely toxic. The acceptable ceiling concentration for eight-hour exposure is 10 ppm, which is .001% by volume. Hydrogen sulfide is heavier than air (specific gravity – 1.192) and colorless. It forms an explosive mixture with air between 4.3 and 46.0 percent by volume. Hydrogen sulfide is almost as toxic as hydrogen cyanide and is between five and six times more toxic than carbon monoxide. Toxicity data for hydrogen sulfide and various other gases are compared in table i. Physical effects at various hydrogen sulfide exposure levels are shown in table ii.

Table i
Toxicity of various gases

Common name	Chemical formula	Specific gravity (sc=1)	Threshold limit (1)	Hazardous limit (2)	Lethal concentration (3)
Hydrogen Cyanide	Hcn	0.94	10 ppm	150 ppm/hr	300 ppm
Hydrogen Sulfide	H2S	1.18	10 ppm	250 ppm/hr	600 ppm
Sulfur Dioxide	So2	2.21	5 ppm	-	1000 ppm
Chlorine	Cl2	2.45	1 ppm	4 ppm/hr	1000 ppm
Carbon Monoxide	Co	0.97	50 ppm	400 ppm/hr	1000 ppm
Carbon Dioxide	Co2	1.52	5000 ppm	5%	10%
Methane	Ch4	0.55	90,000 ppm	Combustible above 5% in air	

- 1) threshold limit – concentration at which it is believed that all workers may be repeatedly exposed day after day without adverse effects.
- 2) hazardous limit – concentration that will cause death with short-term exposure.
- 3) lethal concentration – concentration that will cause death with short-term exposure.

Toxic effects of hydrogen sulfide

Table ii
Physical effects of hydrogen sulfide

<u>Percent (%)</u>	<u>Ppm</u>	<u>Concentration</u> Grains <u>100 std. Ft3*</u>	<u>Physical effects</u>
0.001	<10	00.65	Obvious and unpleasant odor.

0.002	10	01.30	Safe for 8 hours of exposure.
0.010	100	06.48	Kill smell in 3 – 15 minutes. May sting eyes and throat.
0.020	200	12.96	Kills smell shortly; stings eyes and throat.
0.050	500	32.96	Dizziness; breathing ceases in a few minutes; needs prompt artificial respiration.
0.070	700	45.36	Unconscious quickly; death will result if not rescued promptly.
0.100	1000	64.30	Unconscious at once; followed by death within minutes.

*at 15.00 psia and 60'f.

Use of self-contained breathing equipment (SCBA)

1. Written procedures shall be prepared covering safe use of SCBA's in dangerous atmosphere, which might be encountered in normal operations or in emergencies. Personnel shall be familiar with these procedures and the available SCBA.
2. SCBA's shall be inspected frequently at random to insure that they are properly used, cleaned, and maintained.
3. Anyone who may use the SCBA's shall be trained in how to insure proper face-piece to face seal. They shall wear SCBA's in normal air and then wear them in a test atmosphere. (note: such items as facial hair {beard or sideburns} and eyeglasses will not allow proper seal.) Anyone that may be reasonably expected to wear SCBA's should have these items removed before entering a toxic atmosphere. A special mask must be obtained for anyone who must wear eyeglasses or contact lenses.
4. Maintenance and care of SCBA's:
 - a. A program for maintenance and care of SCBA's shall include the following:
 1. Inspection for defects, including leak checks.
 2. Cleaning and disinfecting.
 3. Repair.
 4. Storage.
 - b. Inspection, self-contained breathing apparatus for emergency use shall be inspected monthly.
 1. Fully charged cylinders.
 2. Regulator and warning device operation.
 3. Condition of face piece and connections.
 4. Rubber parts shall be maintained to keep them pliable and prevent deterioration.
 - c. Routinely used SCBA's shall be collected, cleaned and disinfected as frequently as necessary to insure proper protection is provided.
5. Persons assigned tasks that requires use of self-contained breathing equipment shall be certified physically fit (medically cleared) for breathing equipment usage at least annually.
6. SCBA's should be worn when:
 - A. Any employee works near the top or on top of any tank unless test reveals less than 10 ppm of H₂S.

- B. When breaking out any line where H₂S can reasonably be expected.
- C. When sampling air in areas to determine if toxic concentrations of H₂S exists.
- D. When working in areas where over 10 ppm H₂S has been detected.
- E. At any time there is a doubt as to the H₂S level in the area to be entered.

Rescue
First aid for H₂S poisoning

Do not panic!

Remain calm – think!

1. Don SCBA breathing equipment.
2. Remove victim(s) utilizing buddy system to fresh air as quickly as possible. (go up-wind from source or at right angle to the wind. Not down wind.)
3. Briefly apply chest pressure – arm lift method of artificial respiration to clean the victim's lungs and to avoid inhaling any toxic gas directly from the victim's lungs.
4. Provide for prompt transportation to the hospital, and continue giving artificial respiration if needed.
5. Hospital(s) or medical facilities need to be informed, before-hand, of the possibility of H₂S gas poisoning – no matter how remote the possibility is.
6. Notify emergency room personnel that the victim(s) has been exposed to H₂S gas.

Besides basic first aid, everyone on location should have a good working knowledge of artificial respiration.

Revised CM 6/27/2012

OXY Permian Delaware NM Basin Drilling & Completions Incident Reporting
OXY Permian Crisis Team Hotline Notification

Person	Location	Office Phone	Cell/Mobile Phone	Home Phone	Pager Number
Drilling & Completions Department					
Drilling & Completions Manager: John Willis	Houston	(713) 366-5556	(713) 259-1417		
Drilling Superintendent: Simon Benavides	Houston	(713) 215-7403	(832) 528-3547		
Completions Superintendent: Chris Winter	Houston	(713) 366-5212	(806) 239-8774		
Drilling Eng. Supervisor: Diego Tellez	Houston	(713) 350-4602	(713) 303-4932		
Drilling Eng. Supervisor: Randy Neel	Houston	(713) 215-7987	(713) 517-5544		
Completions Eng. Supervisor: Evan Hinkel	Houston	(713) 366-5436	(281) 236-6153		
Drilling & Completions HES Lead: Ryan Green	Houston	713-336-5753	281-520-5216		
Drilling & Completions HES Advisor: Kenny Williams	Carlsbad	(432) 686-1434	(337) 208-0911		
Drilling & Completions HES Advisor: Kyle Holden	Carlsbad	(432) 686-1435	(661) 369-5328		
Drilling & Completions HES Advisor Sr: Dave Schmidt	Carlsbad		(559) 310-8572		
Drilling & Completions HES Advisor: Seth Doyle	Carlsbad		(337) 499-0756		
HES / Environmental & Regulatory Department					
	Location	Office	Cell Phone		
Jon Hamil-HES Manager	Houston	(713) 497-2494	(832) 537-9885		
Mark Birk-HES Manager	Houston	(713) 350-4615	(949) 413-3127		
Austin Tramell	Midland	(432) 699-4208	(575) 499-4919		
Rico Munoz	Midland	(432) 699-8366	(432) 803-4116		
Amber DuckWorth	Midland		(832) 966-1879		
Kelley Montgomery- Regulatory Manager	Houston	(713) 366-5716	(832) 454-8137		
Sandra Musallam -Regulatory Lead	Houston	+1 (713) 366-5106	+1 (713) 504-8577		
Bishop, Steve-DOT Pipeline Coordinator	Midland	432-685-5614			
Wilson, Dusty-Safety Advisor	Midland	432-685-5771	(432) 254-2336		
John W Dittrich Environmental Advisor	Midland		(575) 390-2828		
William (Jack) Calhoun-Environmental Lead	Houston	+713 (350) 4906	(281) 917-8571		
Robert Barrow-Risk Engineer Manager	Houston	(713) 366-5611	(832) 867-5336		
Sarah Holmes-HSE Coordinator	Midland	432-685-5758			
Administrative					
	Location	Office			
Sarah Holmes	Midland	432-685-5830			
Robertson, Debbie	Midland	432-685-5812			
Laci Hollaway	Midland	(432) 685-5716	(432) 631-6341		
Administrative					
	Location	Office			
Rosalinda Escajeda	Midland	432-685-5831			
Moreno, Leslie (contract)	Hobbs	575-397-8247			
Sehon, Angela (contractor)	Levelland	806-894-8347			
Vasquez, Claudia (contractor)	North Cowden	432-385-3120			
XstremeMD					
	Location	Office			
Medical Case Management	Orla, TX	(337) 205-9314			
Axiom Medical Consulting					
	Location	Office			
Medical Case Management		(877) 502-9466			
Regulatory Agencies					
Bureau of Land Management	Carlsbad, NM	(505) 887-6544			
Bureau of Land Management	Hobbs, NM	(505) 393-3612			
Bureau of Land Management	Roswell, NM	(505) 393-3612			
Bureau of Land Management	Santa Fe, NM	(505) 988-6030			

DOT Juisdictional Pipelines-Incident Reporting New Mexico Public Regulaion Commission	Santa Fe, NM	(505) 827-3549 (505) 490-2375			
DOT Juisdictional Pipelines-Incident Reporting Texas Railroad Commission	Austin, TX	(512) 463-6788			
EPA Hot Line	Dallas, Texas	(214) 665-6444			
Federal OSHA, Area Office	Lubbock, Texas	(806) 472-7681			
National Response Center	Washington, D. C.	(800) 424-8802			
National Infrastructure Coordinator Center		(202) 282-9201			
New Mexico Air Quality Bureau	Santa Fe, NM	(505) 827-1494			
New Mexico Oil Conservation Division	Artesia, NM	(505) 748-1283	After Hours (505) 370-7545		
New Mexico Oil Conservation Division	Hobbs, NM	(505) 393-6161			
New Mexico Oil Conservation Division	Santa Fe, NM	(505) 471-1068			
New Mexico OCD Environmental Bureau	Santa Fe, NM	(505) 476-3470			
New Mexico Environmental Department	Hobbs, NM	(505) 827-9329			
NM State Emergency Response Center	Santa Fe, NM	(505) 827-9222			
Railroad Commission of TX	District 1 San Antonio,	(210) 227-1313			
Railroad Commission of TX	District 7C San Angelo	(325) 657-7450			
Railroad Commission of TX	District 8, 8A Midland	(432) 684-5581			
Texas Emergency Response Center	Austin, TX	(512) 463-7727			
TCEQ Air	Region 2 Lubbock, TX	(806) 796-3494			
TCEQ Water/Waste/Air	Region 3 Abilene, TX	(325) 698-9674			
TCEQ Water/Waste/Air	Region 7 Midland, TX	(432) 570-1359			
TCEQ Water/Waste/Air	Region 9 San Antonio,	(512) 734-7981			
TCEQ Water/Waste/Air	Region 8 San Angelo	(325) 655-9479			
Medical Facilities					
Abernathy Medical Clinic	Abernathy, TX	(806) 298-2524			
Alliance Hospital	Odessa, TX	(432) 550-1000			
Artesia General Hospital	Artesia, NM	(505) 748-3333			
Brownfield Regional Medical Center	Brownfield, TX	(806) 637-3551			
Cogdell Memorial Hospital	Snyder, TX	(325) 573-6374			
Covenant Hospital Levelland	Levelland, TX	(806) 894-4963			
Covenant Medical Center	Lubbock, TX	(806) 725-1011			
Covenant Medical Center Lakeside	Lubbock, TX	(806) 725-6000			
Covenant Family Health	Synder, TX	(325) 573-1300			
Crockett County Hospital	Ozona, TX	(325) 392-2671			
Guadalupe Medical Center	Carlsbad, NM	(505) 887-6633			
Lea Regional Hospital	Hobbs, NM	(505) 492-5000			
McCamey Hospital	McCamey, TX	(432) 652-8626			
Medical Arts Hospital	Lamesa, TX	(806) 872-2183			
Medical Center Hospital	Odessa, TX	(432) 640-4000			
Medi Center Hospital	San Angelo, TX	(325) 653-6741			
Memorial Hospital	Ft. Stockton	(432) 336-2241			
Memorial Hospital	Seminole, TX	(432) 758-5811			
Midland Memorial Hospital	Midland, TX	(432) 685-1111			
Nor-Lea General Hospital	Lovington, NM	(505) 396-6611			
Odessa Regional Hospital	Odessa, TX	(432) 334-8200			
Permian General Hospital	Andrews, TX	(432) 523-2200			
Reagan County Hospital	Big Lake, TX	(325) 884-2561			
Reeves County Hospital	Pecos, TX	(432) 447-3551			
Shannon Medical Center	San Angelo, TX	(325) 653-6741			
Union County General Hospital	Clayton, NM	(505) 374-2585			
University Medical Center	Lubbock, TX	(806) 725-8200			
Val Verde Regional Medical Center	Del Rio, TX	(830) 775-8566			
Ward Memorial Hospital	Monahans, TX	(432) 943-2511			
Yoakum County Hospital	Denver City, TX	(806) 592-5484			

Law Enforcement - Sheriff					
Andrews Cty Sheriff's Department	Andrews County(Andr	(432) 523-5545			
Crane Cty Sheriff's Department	Crane, County (Crane)	(432) 558-3571			
Crockett Cty Sheriff's Department	Crockett County (Ozor	(325) 392-2661			
Dawson Cty Sheriff's Department	Dawson County (Lame	(806) 872-7560			
Ector Cty Sheriff's Department	Ector County (Odessa)	(432) 335-3050			
Eddy Cty Sheriff's Department	Eddy County (Artesia)	(505) 746-2704			
Eddy Cty Sheriff's Department	Eddy County (Carlsbac	(505) 887-7551			
Gaines Cty Sheriff's Department	Gaines County (Semin	(432) 758-9871			
Hockley Cty Sheriff's Department	Hockley County(Levell	(806) 894-3126			
Kent Cty (Jayton City Sheriff's Dept.)	Kent County(Jayton)	(806) 237-3801			
Lea Cty Sheriff's Department	Lea County (Eunice)	(505) 384-2020			
Lea Cty Sheriff's Department	Lea County (Hobbs)	(505) 393-2515			
Lea Cty Sheriff's Department	Lea County (Lovington	(505) 396-3611			
Lubbock Cty Sheriff's Department	Lubbock Cty (Abernath	(806) 296-2724			
Midland Cty Sheriff's Department	Midland County (Midk	(432) 688-1277			
Pecos Cty Sheriff's Department	Pecos County (Iraan)	(432) 639-2251			
Reeves Cty Sheriff's Department	Reeves County (Pecos)	(432) 445-4901			
Scurry Cty Sheriff's Department	Scurry County (Snyder	(325) 573-3551			
Terry Cty Sheriff's Department	Terry County (Brownf	(806) 637-2212			
Union Cty Sheriff's Department	Union County (Claytor	(505) 374-2583			
Upton Cty Sheriff's Department	Upton County (Rankin	(432) 693-2422			
Ward Cty Sheriff's Department	Ward County (Monaha	(432) 943-3254			
Yoakum City Sheriff's Department	Yoakum Co. (Denever	(806) 456-2377			
Law Enforcement - Police					
Abernathy City Police	Abernathy, TX	(806) 298-2545			
Andrews City Police	Andrews, TX	(432) 523-5675			
Artesia City Police	Artesia, NM	(505) 746-2704			
Brownfield City Police	Brownfield, TX	(806) 637-2544			
Carlsbad City Police	Carlsbad, NM	(505) 885-2111			
Clayton City Police	Clayton, NM	(505) 374-2504			
Denver City Police	Denver City, TX	(806) 592-3516			
Eunice City Police	Eunice, NM	(505) 394-2112			
Hobbs City Police	Hobbs, NM	393-2677			
Jal City Police	Jal, NM	(505) 395-2501			
Jayton City Police	Jayton, TX	(806) 237-3801			
Lamesa City Police	Lamesa, TX	(806) 872-2121			
Levelland City Police	Levelland, TX	(806) 894-6164			
Lovington City Police	Lovington, NM	(505) 396-2811			
Midland City Police	Midland, TX	(432) 685-7113			
Monahans City Police	Monahans, TX	(432) 943-3254			
Odessa City Police	Odessa, TX	(432) 335-3378			
Seminole City Police	Seminole, TX	(432) 758-9871			
Snyder City Police	Snyder, TX	(325) 573-2611			
Sundown City Police	Sundown, TX	(806) 229-8241			
Law Enforcement - FBI					
FBI	Albuquerque, NM	(505) 224-2000			
FBI	Midland, TX	(432) 570-0255			
Law Enforcement - DPS					
NM State Police	Artesia, NM	(505) 746-2704			
NM State Police	Carlsbad, NM	(505) 885-3137			
NM State Police	Eunice, NM	(505) 392-5588			

NM State Police	Hobbs, NM	(505) 392-5588			
NM State Police	Clayton, NM	(505) 374-2473; 911			
TX Dept of Public Safety	Andrews, TX	(432) 524-1443			
TX Dept of Public Safety	Big Lake, TX	(325) 884-2301			
TX Dept of Public Safety	Brownfield, TX	(806) 637-2312			
TX Dept of Public Safety	Iraan, TX	(432) 639-3232			
TX Dept of Public Safety	Lamesa, TX	(806) 872-8675			
TX Dept of Public Safety	Levelland, TX	(806) 894-4385			
TX Dept of Public Safety	Lubbock, TX	(806) 747-4491			
TX Dept of Public Safety	Midland, TX	(432) 697-2211			
TX Dept of Public Safety	Monahans, TX	(432) 943-5857			
TX Dept of Public Safety	Odessa, TX	(432) 332-6100			
TX Dept of Public Safety	Ozona, TX	(325) 392-2621			
TX Dept of Public Safety	Pecos, TX	(432) 447-3533			
TX Dept of Public Safety	Seminole, TX	(432) 758-4041			
TX Dept of Public Safety	Snyder, TX	(325) 573-0113			
TX Dept of Public Safety	Terry County TX	(806) 637-8913			
TX Dept of Public Safety	Yoakum County TX	(806) 456-2377			
Firefighting & Rescue					
Abernathy	Abernathy, TX	(806) 298-2022			
Amistad/Rosebud	Amistad/Rosebud, NM	(505) 633-9113			
Andrews	Andrews, TX	523-3111			
Artesia	Artesia, NM	(505) 746-5051			
Big Lake	Big Lake, TX	(325) 884-3650			
Brownfield-Administrative & other calls	Brownfield, TX	(816) 637-4547			
Brownfield emergency only	Brownfield, TX	-911			
Carlsbad	Carlsbad, NM	(505) 885-3125			
Clayton	Clayton, NM	(505) 374-2435			
Cotton Center	Cotton Center, TX	(806) 879-2157			
Crane	Crane, TX	(432) 558-2361			
Del Rio	Del Rio, TX	(830) 774-8650			
Denver City	Denver City, TX	(806) 592-3516			
Eldorado	Eldorado, TX	(325) 853-2691			
Eunice	Eunice, NM	(505) 394-2111			
Garden City	Garden City, TX	(432) 354-2404			
Goldsmith	Goldsmith, TX	(432) 827-3445			
Hale Center	Hale Center, TX	(806) 839-2411			
Halfway	Halfway, TX				
Hobbs	Hobbs, NM	(505) 397-9308			
Jal	Jal, NM	(505) 395-2221			
Jayton	Jayton, TX	(806) 237-3801			
Kermit	Kermit, TX	(432) 586-3468			
Lamesa	Lamesa, TX	(806) 872-4352			
Levelland	Levelland, TX	(806) 894-3154			
Lovington	Lovington, NM	(505) 396-2359			
Maljamar	Maljamar, NM	(505) 676-4100			
McCamey	McCamey, TX	(432) 652-8232			
Midland	Midland, TX	(432) 685-7346			
Monahans	Monahans, TX	(432) 943-4343			
Nara Visa	Nara Visa, NM	(505) 461-3300			
Notrees	Notress, TX	(432) 827-3445			
Odessa	Odessa, TX	(432) 335-4659			
Ozona	Ozona, TX	(325) 392-2626			
Pecos	Pecos, TX	(432) 445-2421			
Petersburg	Petersburg, TX	(806) 667-3461			

Plains	Plains, TX	(806) 456-8067			
Plainview	Plainview, TX	(806) 296-1170			
Rankin	Rankin, TX	(432) 693-2252			
San Angelo	San Angelo, TX	(325) 657-4355			
Sanderson	Sanderson, TX	(432) 345-2525			
Seminole	Seminole, TX	758-9871			
Smyer	Smyer, TX	(806) 234-3861			
Snyder	Snyder, TX	(325) 573-6215			
Sundown	Sundown, TX	911			
Tucumcari	Tucumcari, NM	911			
West Odessa	Odessa, TX	(432) 381-3033			
Ambulance					
Abernathy Ambulance	Abernathy, TX	(806) 298-2241			
Amistad/Rosebud	Amistad/Rosebud, NM	(505) 633-9113			
Andrews Ambulance	Andrews, TX	(432) 523-5675			
Artesia Ambulance	Artesia, NM	(505) 746-2701			
Big Lake Ambulance	Big Lake, TX	(325) 884-2423			
Big Spring Ambulance	Big Spring, TX	(432) 264-2550			
Brownfield Ambulance	Brownfield, TX	(806) 637-2511			
Carlsbad Ambulance	Carlsbad, NM	(505) 885-2111; 911			
Clayton, NM	Clayton, NM	(505) 374-2501			
Denver City Ambulance	Denver City, TX	(806) 592-3516			
Eldorado Ambulance	Eldorado, TX	(325) 853-3456			
Eunice Ambulance	Eunice, NM	(505) 394-3258			
Goldsmith Ambulance	Goldsmith, TX	(432) 827-3445			
Hobbs, NM	Hobbs, NM	(505) 397-9308			
Jal, NM	Jal, NM	(505) 395-2501			
Jayton Ambulance	Jayton, TX	(806) 237-3801			
Lamesa Ambulance	Lamesa, TX	(806) 872-3464			
Levelland Ambulance	Levelland, TX	(806) 894-8855			
Lovington Ambulance	Lovington, NM	(505) 396-2811			
McCamey Hospital	McCamey, TX	(432) 652-8626			
Midland Ambulance	Midland, TX	(432) 685-7499			
Monahans Ambulance	Monahans, TX	3731			
Nara Visa, NM	Nara Visa, NM	(505) 461-3300			
Odessa Ambulance	Odessa, TX	(432) 335-3378			
Ozona Ambulance	Ozona, TX	(325) 392-2671			
Pecos Ambulance	Pecos, TX	(432) 445-4444			
Rankin Ambulance	Rankin, TX	(432) 693-2443			
San Angelo Ambulance	San Angelo, TX	(325) 657-4357			
Seminole Ambulance	Seminole, TX	758-9871			
Snyder Ambulance	Snyder, TX	(325) 573-1911			
Stanton Ambulance	Stanton, TX	(432) 756-2211			
Sundown Ambulance	Sundown, TX	911			
Tucumcari, NM	Tucumcari, NM	911			
Medical Air Ambulance Service					
AEROCARE - Methodist Hospital	Lubbock, TX	(800) 627-2376			
San Angelo Med-Vac Air Ambulance	San Angelo, TX	(800) 277-4354			
Southwest Air Ambulance Service	Stanford, TX	(800) 242-6199			
Southwest MediVac	Snyder, TX	(800) 242-6199			
Southwest MediVac	Hobbs, NM	(800) 242-6199			
Odessa Care Star	Odessa, TX	(888) 624-3571			
NWTH Medivac	Amarillo, TX	(800) 692-1331			

OXY

PRD NM DIRECTIONAL PLANS (NAD 1983)

LION OIL 28_33 FED COM

LION OIL 28_33 FED COM 25H

Wellbore #1

Plan: Permitting Plan

Standard Planning Report

19 November, 2018

Oxy

Planning Report

Database:	HOPSPP	Local Co-ordinate Reference:	Well LION OIL 28_33 FED COM 25H
Company:	ENGINEERING DESIGNS	TVD Reference:	RKB=26.5' @ 3645.70ft
Project:	PRD NM DIRECTIONAL PLANS (NAD 1983)	MD Reference:	RKB=26.5' @ 3645.70ft
Site:	LION OIL 28_33 FED COM	North Reference:	Grid
Well:	LION OIL 28_33 FED COM 25H	Survey Calculation Method:	Minimum Curvature
Wellbore:	Wellbore #1		
Design:	Permitting Plan		

Project	PRD NM DIRECTIONAL PLANS (NAD 1983)		
Map System:	US State Plane 1983	System Datum:	Mean Sea Level
Geo Datum:	North American Datum 1983		
Map Zone:	New Mexico Eastern Zone		Using geodetic scale factor

Site		LION OIL 28_33 FED COM				
Site Position:		Northing:	498,014.35 usft	Latitude:	32° 22' 2.611384 N	
From:	Map	Easting:	744,642.56 usft	Longitude:	103° 40' 29.468370 W	
Position Uncertainty:		0.00 ft	Slot Radius:	13.200 in	Grid Convergence:	0.35 °

Well	LION OIL 28_33 FED COM 25H					
Well Position	+N/-S	-8.12 ft	Northing:	498,006.23 usft	Latitude:	32° 22' 2.528962 N
	+E/-W	34.05 ft	Easting:	744,676.61 usft	Longitude:	103° 40' 29.071953 W
Position Uncertainty		0.00 ft	Wellhead Elevation:	0.00 ft	Ground Level:	3,619.20 ft

Wellbore	Wellbore #1				
Magnetics	Model Name	Sample Date	Declination (°)	Dip Angle (°)	Field Strength (nT)
	HDGM	11/19/2018	6.77	60.12	48,105

Design	Permitting Plan			
Audit Notes:				
Version:	Phase:	PROTOTYPE	Tie On Depth:	0.00
Vertical Section:	Depth From (TVD) (ft)	+N/-S (ft)	+E/-W (ft)	Direction (°)
	0.00	0.00	0.00	175.19

Plan Sections										
Measured Depth (ft)	Inclination (°)	Azimuth (°)	Vertical Depth (ft)	+N/-S (ft)	+E/-W (ft)	Dogleg Rate (°/100ft)	Build Rate (°/100ft)	Turn Rate (°/100ft)	TFO (°)	Target
0.00	0.00	0.00	0.00	0.00	0.00	0.00	0.00	0.00	0.00	
3,387.00	0.00	0.00	3,387.00	0.00	0.00	0.00	0.00	0.00	0.00	
4,287.05	18.00	23.83	4,272.32	128.28	56.65	2.00	2.00	0.00	23.83	
8,770.86	18.00	23.83	8,536.65	1,395.82	616.44	0.00	0.00	0.00	0.00	
10,529.50	18.00	179.60	10,263.80	1,371.92	731.77	2.00	0.00	8.86	167.28	
11,249.50	90.00	179.60	10,659.70	827.02	735.57	10.00	10.00	0.00	0.00	FTP (Lion Oil 28_33
21,691.07	90.00	179.60	10,659.70	-9,614.30	808.51	0.00	0.00	0.00	0.00	PBHL (Lion Oil

Oxy

Planning Report

Database:	HOPSPP	Local Co-ordinate Reference:	Well LION OIL 28_33 FED COM 25H
Company:	ENGINEERING DESIGNS	TVD Reference:	RKB=26.5' @ 3645.70ft
Project:	PRD NM DIRECTIONAL PLANS (NAD 1983)	MD Reference:	RKB=26.5' @ 3645.70ft
Site:	LION OIL 28_33 FED COM	North Reference:	Grid
Well:	LION OIL 28_33 FED COM 25H	Survey Calculation Method:	Minimum Curvature
Wellbore:	Wellbore #1		
Design:	Permitting Plan		

Planned Survey									
Measured Depth (ft)	Inclination (°)	Azimuth (°)	Vertical Depth (ft)	+N/-S (ft)	+E/-W (ft)	Vertical Section (ft)	Dogleg Rate (°/100ft)	Build Rate (°/100ft)	Turn Rate (°/100ft)
0.00	0.00	0.00	0.00	0.00	0.00	0.00	0.00	0.00	0.00
100.00	0.00	0.00	100.00	0.00	0.00	0.00	0.00	0.00	0.00
200.00	0.00	0.00	200.00	0.00	0.00	0.00	0.00	0.00	0.00
300.00	0.00	0.00	300.00	0.00	0.00	0.00	0.00	0.00	0.00
400.00	0.00	0.00	400.00	0.00	0.00	0.00	0.00	0.00	0.00
500.00	0.00	0.00	500.00	0.00	0.00	0.00	0.00	0.00	0.00
600.00	0.00	0.00	600.00	0.00	0.00	0.00	0.00	0.00	0.00
700.00	0.00	0.00	700.00	0.00	0.00	0.00	0.00	0.00	0.00
800.00	0.00	0.00	800.00	0.00	0.00	0.00	0.00	0.00	0.00
900.00	0.00	0.00	900.00	0.00	0.00	0.00	0.00	0.00	0.00
1,000.00	0.00	0.00	1,000.00	0.00	0.00	0.00	0.00	0.00	0.00
1,100.00	0.00	0.00	1,100.00	0.00	0.00	0.00	0.00	0.00	0.00
1,200.00	0.00	0.00	1,200.00	0.00	0.00	0.00	0.00	0.00	0.00
1,300.00	0.00	0.00	1,300.00	0.00	0.00	0.00	0.00	0.00	0.00
1,400.00	0.00	0.00	1,400.00	0.00	0.00	0.00	0.00	0.00	0.00
1,500.00	0.00	0.00	1,500.00	0.00	0.00	0.00	0.00	0.00	0.00
1,600.00	0.00	0.00	1,600.00	0.00	0.00	0.00	0.00	0.00	0.00
1,700.00	0.00	0.00	1,700.00	0.00	0.00	0.00	0.00	0.00	0.00
1,800.00	0.00	0.00	1,800.00	0.00	0.00	0.00	0.00	0.00	0.00
1,900.00	0.00	0.00	1,900.00	0.00	0.00	0.00	0.00	0.00	0.00
2,000.00	0.00	0.00	2,000.00	0.00	0.00	0.00	0.00	0.00	0.00
2,100.00	0.00	0.00	2,100.00	0.00	0.00	0.00	0.00	0.00	0.00
2,200.00	0.00	0.00	2,200.00	0.00	0.00	0.00	0.00	0.00	0.00
2,300.00	0.00	0.00	2,300.00	0.00	0.00	0.00	0.00	0.00	0.00
2,400.00	0.00	0.00	2,400.00	0.00	0.00	0.00	0.00	0.00	0.00
2,500.00	0.00	0.00	2,500.00	0.00	0.00	0.00	0.00	0.00	0.00
2,600.00	0.00	0.00	2,600.00	0.00	0.00	0.00	0.00	0.00	0.00
2,700.00	0.00	0.00	2,700.00	0.00	0.00	0.00	0.00	0.00	0.00
2,800.00	0.00	0.00	2,800.00	0.00	0.00	0.00	0.00	0.00	0.00
2,900.00	0.00	0.00	2,900.00	0.00	0.00	0.00	0.00	0.00	0.00
3,000.00	0.00	0.00	3,000.00	0.00	0.00	0.00	0.00	0.00	0.00
3,100.00	0.00	0.00	3,100.00	0.00	0.00	0.00	0.00	0.00	0.00
3,200.00	0.00	0.00	3,200.00	0.00	0.00	0.00	0.00	0.00	0.00
3,300.00	0.00	0.00	3,300.00	0.00	0.00	0.00	0.00	0.00	0.00
3,387.00	0.00	0.00	3,387.00	0.00	0.00	0.00	0.00	0.00	0.00
3,400.00	0.26	23.83	3,400.00	0.03	0.01	-0.03	2.00	2.00	0.00
3,500.00	2.26	23.83	3,499.97	2.04	0.90	-1.96	2.00	2.00	0.00
3,600.00	4.26	23.83	3,599.80	7.24	3.20	-6.95	2.00	2.00	0.00
3,700.00	6.26	23.83	3,699.38	15.63	6.90	-14.99	2.00	2.00	0.00
3,800.00	8.26	23.83	3,798.57	27.19	12.01	-26.08	2.00	2.00	0.00
3,900.00	10.26	23.83	3,897.26	41.90	18.51	-40.21	2.00	2.00	0.00
4,000.00	12.26	23.83	3,995.33	59.77	26.39	-57.34	2.00	2.00	0.00
4,100.00	14.26	23.83	4,092.66	80.75	35.66	-77.47	2.00	2.00	0.00
4,200.00	16.26	23.83	4,189.13	104.82	46.29	-100.57	2.00	2.00	0.00
4,287.05	18.00	23.83	4,272.32	128.28	56.65	-123.08	2.00	2.00	0.00
4,300.00	18.00	23.83	4,284.63	131.94	58.27	-126.59	0.00	0.00	0.00
4,400.00	18.00	23.83	4,379.74	160.21	70.75	-153.71	0.00	0.00	0.00
4,500.00	18.00	23.83	4,474.84	188.47	83.24	-180.84	0.00	0.00	0.00
4,600.00	18.00	23.83	4,569.95	216.74	95.72	-207.96	0.00	0.00	0.00
4,700.00	18.00	23.83	4,665.05	245.01	108.21	-235.08	0.00	0.00	0.00
4,800.00	18.00	23.83	4,760.16	273.28	120.69	-262.21	0.00	0.00	0.00
4,900.00	18.00	23.83	4,855.26	301.55	133.18	-289.33	0.00	0.00	0.00
5,000.00	18.00	23.83	4,950.37	329.82	145.66	-316.45	0.00	0.00	0.00
5,100.00	18.00	23.83	5,045.47	358.09	158.15	-343.58	0.00	0.00	0.00

Oxy

Planning Report

Database:	HOPSPP	Local Co-ordinate Reference:	Well LION OIL 28_33 FED COM 25H
Company:	ENGINEERING DESIGNS	TVD Reference:	RKB=26.5' @ 3645.70ft
Project:	PRD NM DIRECTIONAL PLANS (NAD 1983)	MD Reference:	RKB=26.5' @ 3645.70ft
Site:	LION OIL 28_33 FED COM	North Reference:	Grid
Well:	LION OIL 28_33 FED COM 25H	Survey Calculation Method:	Minimum Curvature
Wellbore:	Wellbore #1		
Design:	Permitting Plan		

Planned Survey									
Measured Depth (ft)	Inclination (°)	Azimuth (°)	Vertical Depth (ft)	+N/-S (ft)	+E/-W (ft)	Vertical Section (ft)	Dogleg Rate (°/100ft)	Build Rate (°/100ft)	Turn Rate (°/100ft)
5,200.00	18.00	23.83	5,140.58	386.36	170.63	-370.70	0.00	0.00	0.00
5,300.00	18.00	23.83	5,235.68	414.63	183.12	-397.83	0.00	0.00	0.00
5,400.00	18.00	23.83	5,330.79	442.90	195.60	-424.95	0.00	0.00	0.00
5,500.00	18.00	23.83	5,425.89	471.17	208.08	-452.07	0.00	0.00	0.00
5,600.00	18.00	23.83	5,521.00	499.44	220.57	-479.20	0.00	0.00	0.00
5,700.00	18.00	23.83	5,616.10	527.71	233.05	-506.32	0.00	0.00	0.00
5,800.00	18.00	23.83	5,711.21	555.98	245.54	-533.44	0.00	0.00	0.00
5,900.00	18.00	23.83	5,806.31	584.24	258.02	-560.57	0.00	0.00	0.00
6,000.00	18.00	23.83	5,901.42	612.51	270.51	-587.69	0.00	0.00	0.00
6,100.00	18.00	23.83	5,996.52	640.78	282.99	-614.81	0.00	0.00	0.00
6,200.00	18.00	23.83	6,091.63	669.05	295.48	-641.94	0.00	0.00	0.00
6,300.00	18.00	23.83	6,186.73	697.32	307.96	-669.06	0.00	0.00	0.00
6,400.00	18.00	23.83	6,281.84	725.59	320.45	-696.19	0.00	0.00	0.00
6,500.00	18.00	23.83	6,376.94	753.86	332.93	-723.31	0.00	0.00	0.00
6,600.00	18.00	23.83	6,472.05	782.13	345.42	-750.43	0.00	0.00	0.00
6,700.00	18.00	23.83	6,567.15	810.40	357.90	-777.56	0.00	0.00	0.00
6,800.00	18.00	23.83	6,662.26	838.67	370.39	-804.68	0.00	0.00	0.00
6,900.00	18.00	23.83	6,757.36	866.94	382.87	-831.80	0.00	0.00	0.00
7,000.00	18.00	23.83	6,852.47	895.21	395.36	-858.93	0.00	0.00	0.00
7,100.00	18.00	23.83	6,947.58	923.48	407.84	-886.05	0.00	0.00	0.00
7,200.00	18.00	23.83	7,042.68	951.74	420.33	-913.17	0.00	0.00	0.00
7,300.00	18.00	23.83	7,137.79	980.01	432.81	-940.30	0.00	0.00	0.00
7,400.00	18.00	23.83	7,232.89	1,008.28	445.30	-967.42	0.00	0.00	0.00
7,500.00	18.00	23.83	7,328.00	1,036.55	457.78	-994.55	0.00	0.00	0.00
7,600.00	18.00	23.83	7,423.10	1,064.82	470.26	-1,021.67	0.00	0.00	0.00
7,700.00	18.00	23.83	7,518.21	1,093.09	482.75	-1,048.79	0.00	0.00	0.00
7,800.00	18.00	23.83	7,613.31	1,121.36	495.23	-1,075.92	0.00	0.00	0.00
7,900.00	18.00	23.83	7,708.42	1,149.63	507.72	-1,103.04	0.00	0.00	0.00
8,000.00	18.00	23.83	7,803.52	1,177.90	520.20	-1,130.16	0.00	0.00	0.00
8,100.00	18.00	23.83	7,898.63	1,206.17	532.69	-1,157.29	0.00	0.00	0.00
8,200.00	18.00	23.83	7,993.73	1,234.44	545.17	-1,184.41	0.00	0.00	0.00
8,300.00	18.00	23.83	8,088.84	1,262.71	557.66	-1,211.53	0.00	0.00	0.00
8,400.00	18.00	23.83	8,183.94	1,290.98	570.14	-1,238.66	0.00	0.00	0.00
8,500.00	18.00	23.83	8,279.05	1,319.25	582.63	-1,265.78	0.00	0.00	0.00
8,600.00	18.00	23.83	8,374.15	1,347.51	595.11	-1,292.91	0.00	0.00	0.00
8,700.00	18.00	23.83	8,469.26	1,375.78	607.60	-1,320.03	0.00	0.00	0.00
8,770.86	18.00	23.83	8,536.65	1,395.82	616.44	-1,339.25	0.00	0.00	0.00
8,800.00	17.43	24.26	8,564.41	1,403.91	620.06	-1,347.02	2.00	-1.95	1.47
8,900.00	15.49	25.96	8,660.30	1,429.58	632.06	-1,371.59	2.00	-1.94	1.70
9,000.00	13.57	28.13	8,757.10	1,451.94	643.43	-1,392.91	2.00	-1.92	2.17
9,100.00	11.67	31.00	8,854.68	1,470.95	654.17	-1,410.96	2.00	-1.90	2.87
9,200.00	9.81	34.95	8,952.93	1,486.60	664.26	-1,425.71	2.00	-1.86	3.95
9,300.00	8.01	40.69	9,051.72	1,498.86	673.68	-1,437.14	2.00	-1.79	5.74
9,400.00	6.34	49.56	9,150.94	1,507.73	682.43	-1,445.24	2.00	-1.67	8.87
9,500.00	4.92	64.07	9,250.46	1,513.19	690.49	-1,450.01	2.00	-1.42	14.51
9,600.00	4.03	87.27	9,350.16	1,515.23	697.86	-1,451.43	2.00	-0.89	23.20
9,700.00	4.03	116.05	9,449.92	1,513.86	704.52	-1,449.50	2.00	0.00	28.78
9,800.00	4.92	139.28	9,549.62	1,509.07	710.47	-1,444.23	2.00	0.89	23.24
9,900.00	6.34	153.82	9,649.14	1,500.87	715.70	-1,435.62	2.00	1.42	14.54
10,000.00	8.01	162.71	9,748.36	1,489.27	720.20	-1,423.68	2.00	1.67	8.89
10,100.00	9.80	168.46	9,847.16	1,474.28	723.98	-1,408.43	2.00	1.79	5.75
10,200.00	11.66	172.42	9,945.40	1,455.93	727.01	-1,389.88	2.00	1.86	3.96
10,300.00	13.56	175.29	10,042.99	1,434.22	729.31	-1,368.07	2.00	1.90	2.87
10,400.00	15.48	177.46	10,139.79	1,409.20	730.86	-1,343.00	2.00	1.92	2.17

Oxy

Planning Report

Database:	HOPSPP	Local Co-ordinate Reference:	Well LION OIL 28_33 FED COM 25H
Company:	ENGINEERING DESIGNS	TVD Reference:	RKB=26.5' @ 3645.70ft
Project:	PRD NM DIRECTIONAL PLANS (NAD 1983)	MD Reference:	RKB=26.5' @ 3645.70ft
Site:	LION OIL 28_33 FED COM	North Reference:	Grid
Well:	LION OIL 28_33 FED COM 25H	Survey Calculation Method:	Minimum Curvature
Wellbore:	Wellbore #1		
Design:	Permitting Plan		

Planned Survey									
Measured Depth (ft)	Inclination (°)	Azimuth (°)	Vertical Depth (ft)	+N/-S (ft)	+E/-W (ft)	Vertical Section (ft)	Dogleg Rate (°/100ft)	Build Rate (°/100ft)	Turn Rate (°/100ft)
10,500.00	17.42	179.17	10,235.69	1,380.90	731.67	-1,314.73	2.00	1.94	1.70
10,529.50	18.00	179.60	10,263.80	1,371.92	731.77	-1,305.77	2.00	1.95	1.47
10,600.00	25.05	179.60	10,329.33	1,346.07	731.95	-1,280.00	10.00	10.00	0.00
10,700.00	35.05	179.60	10,415.78	1,296.06	732.30	-1,230.14	10.00	10.00	0.00
10,800.00	45.05	179.60	10,492.24	1,231.80	732.75	-1,166.06	10.00	10.00	0.00
10,900.00	55.05	179.60	10,556.37	1,155.24	733.28	-1,089.73	10.00	10.00	0.00
11,000.00	65.05	179.60	10,606.23	1,068.70	733.89	-1,003.45	10.00	10.00	0.00
11,100.00	75.05	179.60	10,640.31	974.83	734.54	-909.84	10.00	10.00	0.00
11,200.00	85.05	179.60	10,657.56	876.46	735.23	-811.76	10.00	10.00	0.00
11,249.50	90.00	179.60	10,659.70	827.02	735.57	-762.47	10.00	10.00	0.00
11,300.00	90.00	179.60	10,659.70	776.52	735.93	-712.12	0.00	0.00	0.00
11,400.00	90.00	179.60	10,659.70	676.52	736.62	-612.42	0.00	0.00	0.00
11,500.00	90.00	179.60	10,659.70	576.53	737.32	-512.71	0.00	0.00	0.00
11,600.00	90.00	179.60	10,659.70	476.53	738.02	-413.01	0.00	0.00	0.00
11,700.00	90.00	179.60	10,659.70	376.53	738.72	-313.30	0.00	0.00	0.00
11,800.00	90.00	179.60	10,659.70	276.53	739.42	-213.60	0.00	0.00	0.00
11,900.00	90.00	179.60	10,659.70	176.54	740.12	-113.90	0.00	0.00	0.00
12,000.00	90.00	179.60	10,659.70	76.54	740.82	-14.19	0.00	0.00	0.00
12,100.00	90.00	179.60	10,659.70	-23.46	741.51	85.51	0.00	0.00	0.00
12,200.00	90.00	179.60	10,659.70	-123.46	742.21	185.22	0.00	0.00	0.00
12,300.00	90.00	179.60	10,659.70	-223.45	742.91	284.92	0.00	0.00	0.00
12,400.00	90.00	179.60	10,659.70	-323.45	743.61	384.63	0.00	0.00	0.00
12,500.00	90.00	179.60	10,659.70	-423.45	744.31	484.33	0.00	0.00	0.00
12,600.00	90.00	179.60	10,659.70	-523.45	745.01	584.04	0.00	0.00	0.00
12,700.00	90.00	179.60	10,659.70	-623.44	745.71	683.74	0.00	0.00	0.00
12,800.00	90.00	179.60	10,659.70	-723.44	746.40	783.44	0.00	0.00	0.00
12,900.00	90.00	179.60	10,659.70	-823.44	747.10	883.15	0.00	0.00	0.00
13,000.00	90.00	179.60	10,659.70	-923.44	747.80	982.85	0.00	0.00	0.00
13,100.00	90.00	179.60	10,659.70	-1,023.43	748.50	1,082.56	0.00	0.00	0.00
13,200.00	90.00	179.60	10,659.70	-1,123.43	749.20	1,182.26	0.00	0.00	0.00
13,300.00	90.00	179.60	10,659.70	-1,223.43	749.90	1,281.97	0.00	0.00	0.00
13,400.00	90.00	179.60	10,659.70	-1,323.43	750.59	1,381.67	0.00	0.00	0.00
13,500.00	90.00	179.60	10,659.70	-1,423.42	751.29	1,481.37	0.00	0.00	0.00
13,600.00	90.00	179.60	10,659.70	-1,523.42	751.99	1,581.08	0.00	0.00	0.00
13,700.00	90.00	179.60	10,659.70	-1,623.42	752.69	1,680.78	0.00	0.00	0.00
13,800.00	90.00	179.60	10,659.70	-1,723.42	753.39	1,780.49	0.00	0.00	0.00
13,900.00	90.00	179.60	10,659.70	-1,823.41	754.09	1,880.19	0.00	0.00	0.00
14,000.00	90.00	179.60	10,659.70	-1,923.41	754.79	1,979.90	0.00	0.00	0.00
14,100.00	90.00	179.60	10,659.70	-2,023.41	755.48	2,079.60	0.00	0.00	0.00
14,200.00	90.00	179.60	10,659.70	-2,123.41	756.18	2,179.31	0.00	0.00	0.00
14,300.00	90.00	179.60	10,659.70	-2,223.40	756.88	2,279.01	0.00	0.00	0.00
14,400.00	90.00	179.60	10,659.70	-2,323.40	757.58	2,378.71	0.00	0.00	0.00
14,500.00	90.00	179.60	10,659.70	-2,423.40	758.28	2,478.42	0.00	0.00	0.00
14,600.00	90.00	179.60	10,659.70	-2,523.40	758.98	2,578.12	0.00	0.00	0.00
14,700.00	90.00	179.60	10,659.70	-2,623.39	759.67	2,677.83	0.00	0.00	0.00
14,800.00	90.00	179.60	10,659.70	-2,723.39	760.37	2,777.53	0.00	0.00	0.00
14,900.00	90.00	179.60	10,659.70	-2,823.39	761.07	2,877.24	0.00	0.00	0.00
15,000.00	90.00	179.60	10,659.70	-2,923.39	761.77	2,976.94	0.00	0.00	0.00
15,100.00	90.00	179.60	10,659.70	-3,023.38	762.47	3,076.64	0.00	0.00	0.00
15,200.00	90.00	179.60	10,659.70	-3,123.38	763.17	3,176.35	0.00	0.00	0.00
15,300.00	90.00	179.60	10,659.70	-3,223.38	763.87	3,276.05	0.00	0.00	0.00
15,400.00	90.00	179.60	10,659.70	-3,323.38	764.56	3,375.76	0.00	0.00	0.00
15,500.00	90.00	179.60	10,659.70	-3,423.38	765.26	3,475.46	0.00	0.00	0.00
15,600.00	90.00	179.60	10,659.70	-3,523.37	765.96	3,575.17	0.00	0.00	0.00

Oxy

Planning Report

Database:	HOPSPP	Local Co-ordinate Reference:	Well LION OIL 28_33 FED COM 25H
Company:	ENGINEERING DESIGNS	TVD Reference:	RKB=26.5' @ 3645.70ft
Project:	PRD NM DIRECTIONAL PLANS (NAD 1983)	MD Reference:	RKB=26.5' @ 3645.70ft
Site:	LION OIL 28_33 FED COM	North Reference:	Grid
Well:	LION OIL 28_33 FED COM 25H	Survey Calculation Method:	Minimum Curvature
Wellbore:	Wellbore #1		
Design:	Permitting Plan		

Planned Survey									
Measured Depth (ft)	Inclination (°)	Azimuth (°)	Vertical Depth (ft)	+N/-S (ft)	+E/-W (ft)	Vertical Section (ft)	Dogleg Rate (°/100ft)	Build Rate (°/100ft)	Turn Rate (°/100ft)
15,700.00	90.00	179.60	10,659.70	-3,623.37	766.66	3,674.87	0.00	0.00	0.00
15,800.00	90.00	179.60	10,659.70	-3,723.37	767.36	3,774.58	0.00	0.00	0.00
15,900.00	90.00	179.60	10,659.70	-3,823.37	768.06	3,874.28	0.00	0.00	0.00
16,000.00	90.00	179.60	10,659.70	-3,923.36	768.76	3,973.98	0.00	0.00	0.00
16,100.00	90.00	179.60	10,659.70	-4,023.36	769.45	4,073.69	0.00	0.00	0.00
16,200.00	90.00	179.60	10,659.70	-4,123.36	770.15	4,173.39	0.00	0.00	0.00
16,300.00	90.00	179.60	10,659.70	-4,223.36	770.85	4,273.10	0.00	0.00	0.00
16,400.00	90.00	179.60	10,659.70	-4,323.35	771.55	4,372.80	0.00	0.00	0.00
16,500.00	90.00	179.60	10,659.70	-4,423.35	772.25	4,472.51	0.00	0.00	0.00
16,600.00	90.00	179.60	10,659.70	-4,523.35	772.95	4,572.21	0.00	0.00	0.00
16,700.00	90.00	179.60	10,659.70	-4,623.35	773.64	4,671.91	0.00	0.00	0.00
16,800.00	90.00	179.60	10,659.70	-4,723.34	774.34	4,771.62	0.00	0.00	0.00
16,900.00	90.00	179.60	10,659.70	-4,823.34	775.04	4,871.32	0.00	0.00	0.00
17,000.00	90.00	179.60	10,659.70	-4,923.34	775.74	4,971.03	0.00	0.00	0.00
17,100.00	90.00	179.60	10,659.70	-5,023.34	776.44	5,070.73	0.00	0.00	0.00
17,200.00	90.00	179.60	10,659.70	-5,123.33	777.14	5,170.44	0.00	0.00	0.00
17,300.00	90.00	179.60	10,659.70	-5,223.33	777.84	5,270.14	0.00	0.00	0.00
17,400.00	90.00	179.60	10,659.70	-5,323.33	778.53	5,369.85	0.00	0.00	0.00
17,500.00	90.00	179.60	10,659.70	-5,423.33	779.23	5,469.55	0.00	0.00	0.00
17,600.00	90.00	179.60	10,659.70	-5,523.32	779.93	5,569.25	0.00	0.00	0.00
17,700.00	90.00	179.60	10,659.70	-5,623.32	780.63	5,668.96	0.00	0.00	0.00
17,800.00	90.00	179.60	10,659.70	-5,723.32	781.33	5,768.66	0.00	0.00	0.00
17,900.00	90.00	179.60	10,659.70	-5,823.32	782.03	5,868.37	0.00	0.00	0.00
18,000.00	90.00	179.60	10,659.70	-5,923.31	782.73	5,968.07	0.00	0.00	0.00
18,100.00	90.00	179.60	10,659.70	-6,023.31	783.42	6,067.78	0.00	0.00	0.00
18,200.00	90.00	179.60	10,659.70	-6,123.31	784.12	6,167.48	0.00	0.00	0.00
18,300.00	90.00	179.60	10,659.70	-6,223.31	784.82	6,267.18	0.00	0.00	0.00
18,400.00	90.00	179.60	10,659.70	-6,323.30	785.52	6,366.89	0.00	0.00	0.00
18,500.00	90.00	179.60	10,659.70	-6,423.30	786.22	6,466.59	0.00	0.00	0.00
18,600.00	90.00	179.60	10,659.70	-6,523.30	786.92	6,566.30	0.00	0.00	0.00
18,700.00	90.00	179.60	10,659.70	-6,623.30	787.61	6,666.00	0.00	0.00	0.00
18,800.00	90.00	179.60	10,659.70	-6,723.29	788.31	6,765.71	0.00	0.00	0.00
18,900.00	90.00	179.60	10,659.70	-6,823.29	789.01	6,865.41	0.00	0.00	0.00
19,000.00	90.00	179.60	10,659.70	-6,923.29	789.71	6,965.12	0.00	0.00	0.00
19,100.00	90.00	179.60	10,659.70	-7,023.29	790.41	7,064.82	0.00	0.00	0.00
19,200.00	90.00	179.60	10,659.70	-7,123.29	791.11	7,164.52	0.00	0.00	0.00
19,300.00	90.00	179.60	10,659.70	-7,223.28	791.81	7,264.23	0.00	0.00	0.00
19,400.00	90.00	179.60	10,659.70	-7,323.28	792.50	7,363.93	0.00	0.00	0.00
19,500.00	90.00	179.60	10,659.70	-7,423.28	793.20	7,463.64	0.00	0.00	0.00
19,600.00	90.00	179.60	10,659.70	-7,523.28	793.90	7,563.34	0.00	0.00	0.00
19,700.00	90.00	179.60	10,659.70	-7,623.27	794.60	7,663.05	0.00	0.00	0.00
19,800.00	90.00	179.60	10,659.70	-7,723.27	795.30	7,762.75	0.00	0.00	0.00
19,900.00	90.00	179.60	10,659.70	-7,823.27	796.00	7,862.45	0.00	0.00	0.00
20,000.00	90.00	179.60	10,659.70	-7,923.27	796.69	7,962.16	0.00	0.00	0.00
20,100.00	90.00	179.60	10,659.70	-8,023.26	797.39	8,061.86	0.00	0.00	0.00
20,200.00	90.00	179.60	10,659.70	-8,123.26	798.09	8,161.57	0.00	0.00	0.00
20,300.00	90.00	179.60	10,659.70	-8,223.26	798.79	8,261.27	0.00	0.00	0.00
20,400.00	90.00	179.60	10,659.70	-8,323.26	799.49	8,360.98	0.00	0.00	0.00
20,500.00	90.00	179.60	10,659.70	-8,423.25	800.19	8,460.68	0.00	0.00	0.00
20,600.00	90.00	179.60	10,659.70	-8,523.25	800.89	8,560.39	0.00	0.00	0.00
20,700.00	90.00	179.60	10,659.70	-8,623.25	801.58	8,660.09	0.00	0.00	0.00
20,800.00	90.00	179.60	10,659.70	-8,723.25	802.28	8,759.79	0.00	0.00	0.00
20,900.00	90.00	179.60	10,659.70	-8,823.24	802.98	8,859.50	0.00	0.00	0.00
21,000.00	90.00	179.60	10,659.70	-8,923.24	803.68	8,959.20	0.00	0.00	0.00

Oxy

Planning Report

Database:	HOPSPP	Local Co-ordinate Reference:	Well LION OIL 28_33 FED COM 25H
Company:	ENGINEERING DESIGNS	TVD Reference:	RKB=26.5' @ 3645.70ft
Project:	PRD NM DIRECTIONAL PLANS (NAD 1983)	MD Reference:	RKB=26.5' @ 3645.70ft
Site:	LION OIL 28_33 FED COM	North Reference:	Grid
Well:	LION OIL 28_33 FED COM 25H	Survey Calculation Method:	Minimum Curvature
Wellbore:	Wellbore #1		
Design:	Permitting Plan		

Planned Survey									
Measured Depth (ft)	Inclination (°)	Azimuth (°)	Vertical Depth (ft)	+N/-S (ft)	+E/-W (ft)	Vertical Section (ft)	Dogleg Rate (°/100ft)	Build Rate (°/100ft)	Turn Rate (°/100ft)
21,100.00	90.00	179.60	10,659.70	-9,023.24	804.38	9,058.91	0.00	0.00	0.00
21,200.00	90.00	179.60	10,659.70	-9,123.24	805.08	9,158.61	0.00	0.00	0.00
21,300.00	90.00	179.60	10,659.70	-9,223.23	805.78	9,258.32	0.00	0.00	0.00
21,400.00	90.00	179.60	10,659.70	-9,323.23	806.47	9,358.02	0.00	0.00	0.00
21,500.00	90.00	179.60	10,659.70	-9,423.23	807.17	9,457.72	0.00	0.00	0.00
21,600.00	90.00	179.60	10,659.70	-9,523.23	807.87	9,557.43	0.00	0.00	0.00
21,691.07	90.00	179.60	10,659.70	-9,614.30	808.51	9,648.23	0.00	0.00	0.00

Design Targets									
Target Name - hit/miss target - Shape	Dip Angle (°)	Dip Dir. (°)	TVD (ft)	+N/-S (ft)	+E/-W (ft)	Northing (usft)	Easting (usft)	Latitude	Longitude
PBHL (Lion Oil 28_33 - plan hits target center - Point	0.00	0.00	10,659.70	-9,614.30	808.51	488,392.37	745,485.08	32° 20' 27.348567 N	103° 40' 20.337835
FTP (Lion Oil 28_33 - plan hits target center - Point	0.00	0.00	10,659.70	827.02	735.57	498,833.21	745,412.15	32° 22' 10.667205 N	103° 40' 20.436515

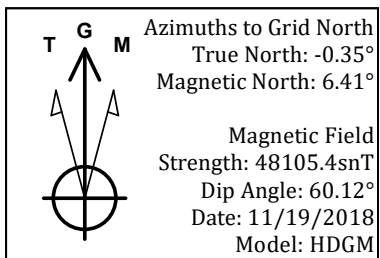
Plan Annotations				
Measured Depth (ft)	Vertical Depth (ft)	Local Coordinates		Comment
		+N/-S (ft)	+E/-W (ft)	
3,387.00	3,387.00	0.00	0.00	Build 2.00°/100'
4,287.05	4,272.32	128.28	56.65	Hold 18.00° Tangent
8,770.86	8,536.65	1,395.82	616.44	Turn 2.00°/100'
10,529.50	10,263.80	1,371.92	731.77	Build 10.00°/100'
11,249.50	10,659.70	827.02	735.57	Landing Point
21,691.07	10,659.70	-9,614.30	808.51	TD at 21691.07' MD



Project: PRD NM DIRECTIONAL PLANS (NAD 1983)
 Site: LION OIL 28_33 FED COM
 Well: LION OIL 28_33 FED COM 25H
 Wellbore: Wellbore #1
 Design: Permitting Plan

PROJECT DETAILS: NM DIRECTIONAL PLANS (NAD 1983)

Geodetic System: US State Plane 1983
 Datum: North American Datum 1983
 Ellipsoid: GRS 1980
 Zone: New Mexico Eastern Zone
 System Datum: Mean Sea Level

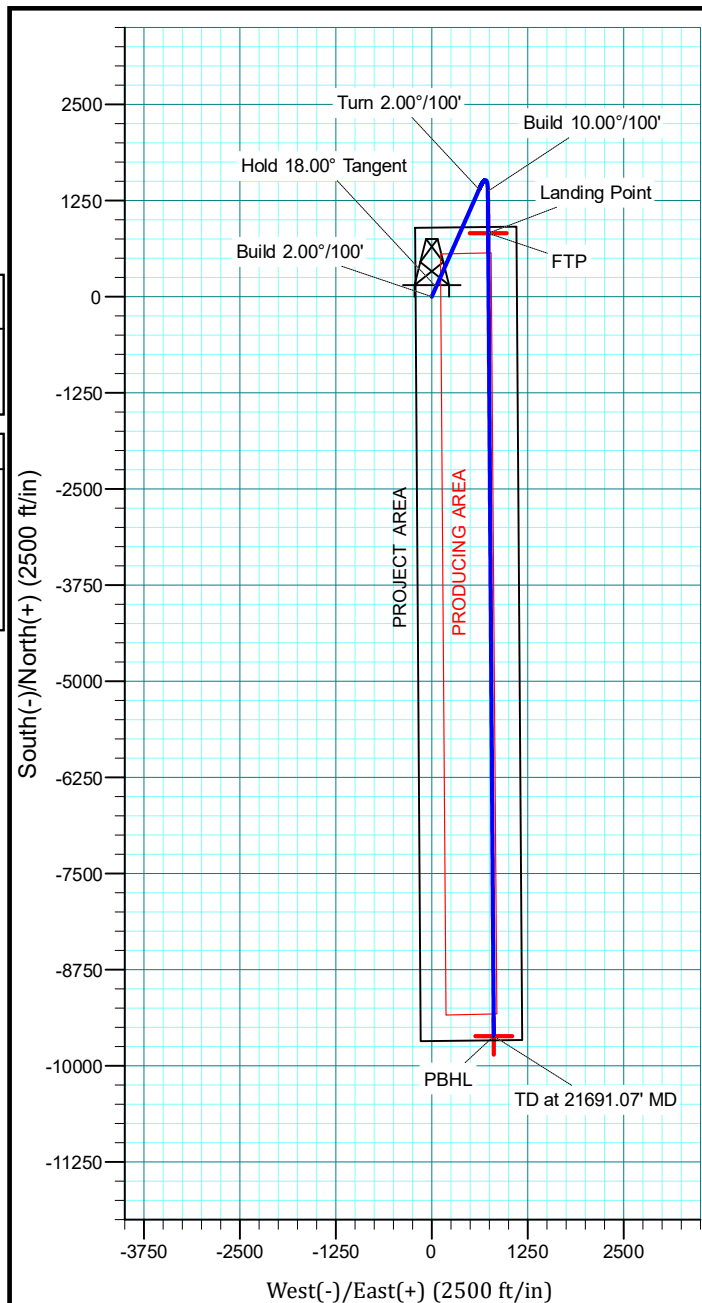
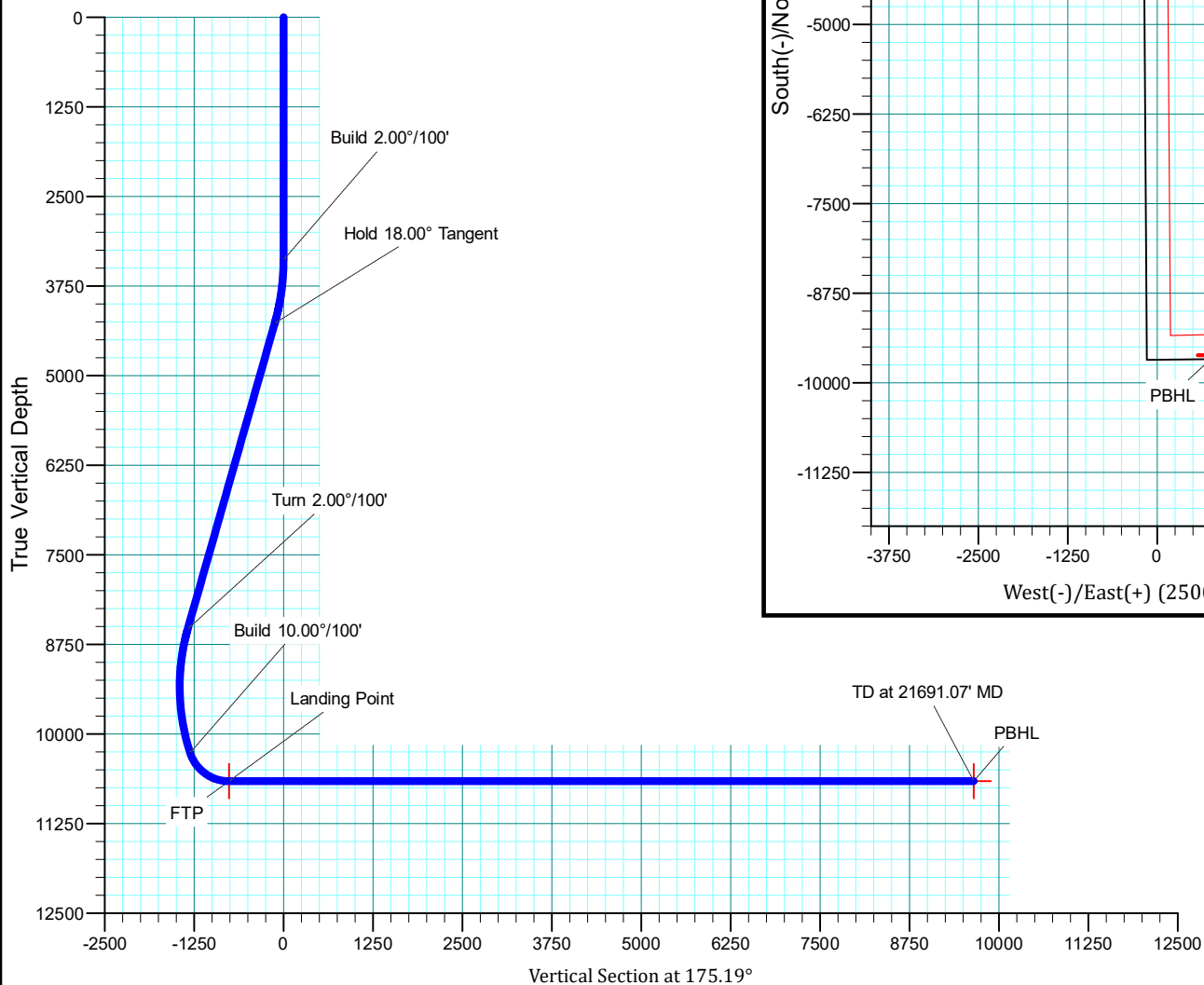


WELL DETAILS: LION OIL 28_33 FED COM 25H

+N/-S	+E/-W	Ground Level:	3619.20	Latitude	Longitude
0.00	0.00	North	744676.61	32° 22' 2.528962 N	103° 40' 29.071953 W

SECTION DETAILS

MD	Inc	Azi	TVD	+N/-S	+E/-W	Dleg	TFace	Vsect	Annotation
0.00	0.00	0.00	0.00	0.00	0.00	0.00	0.00	0.00	
3387.00	0.00	0.00	3387.00	0.00	0.00	0.00	0.00	0.00	Build 2.00°/100'
4287.05	18.00	23.83	4272.32	128.28	56.65	2.00	23.83	-123.08	Hold 18.00° Tangent
8770.86	18.00	23.83	8536.65	1395.82	616.44	0.00	0.00	-1339.25	Turn 2.00°/100'
10529.50	18.00	179.60	10263.80	1371.92	731.77	2.00	167.28	-1305.77	Build 10.00°/100'
11249.50	90.00	179.60	10659.70	827.02	735.57	10.00	0.00	-762.47	Landing Point
21691.07	90.00	179.60	10659.70	-9614.30	808.51	0.00	0.00	9648.23	TD at 21691.07' MD



OXY USA Inc
APD ATTACHMENT: SPUDDER RIG DATA

OPERATOR NAME / NUMBER: OXY USA Inc

1. SUMMARY OF REQUEST:

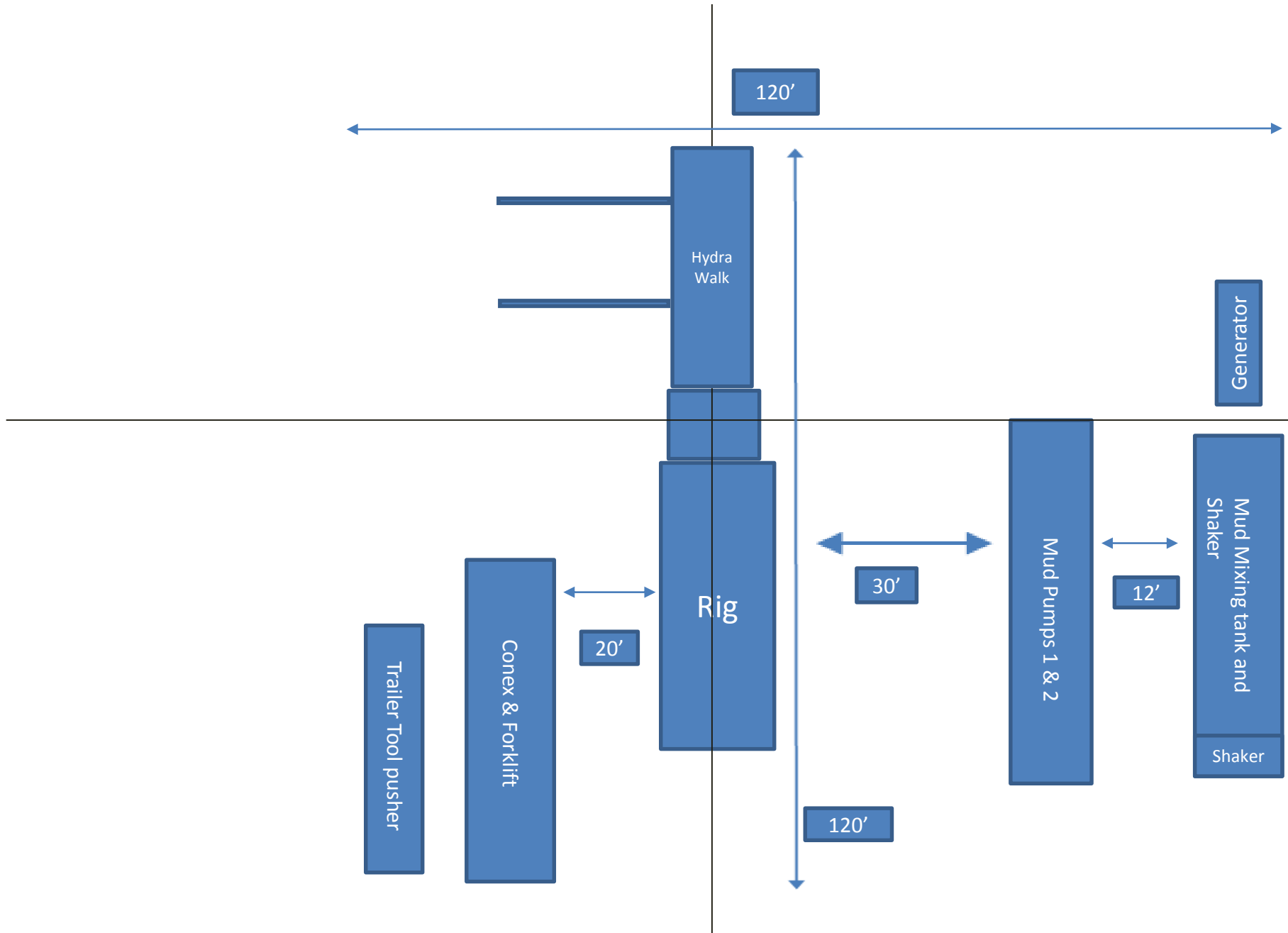
Oxy USA respectfully requests approval for the following operations for the surface hole in the drill plan:

1. Utilize a spudder rig to pre-set surface casing for time and cost savings.

2. Description of Operations

1. Spudder rig will move in to drill the surface hole and pre-set surface casing on the well.
 - a. After drilling the surface hole section, the spudder rig will run casing and cement following all of the applicable rules and regulations (OnShore Order 2, all COAs and NMOCD regulations).
 - b. The spudder rig will utilize fresh water-based mud to drill the surface hole to TD. Solids control will be handled entirely on a closed loop basis. No earth pits will be used.
2. The wellhead will be installed and tested as soon as the surface casing is cut off and the WOC time has been reached.
3. A blind flange at the same pressure rating as the wellhead will be installed to seal the wellbore. Pressure will be monitored with needle valves installed on two wingvalves.
 - a. A means for intervention will be maintained while the drilling rig is not over the well.
4. Spudder rig operations are expected to take 2-3 days per well on the pad.
5. The BLM will be contacted and notified 24 hours prior to commencing spudder rig operations.
6. Drilling operations will begin with a larger rig and a BOP stack equal to or greater than the pressure rating that was permitted will be nipped up and tested on the wellhead before drilling operations resume on each well.
 - a. The larger rig will move back onto the location within 90 days from the point at which the wells are secured and the spudder rig is moved off location.
 - b. The BLM will be contacted / notified 24 hours before the larger rig moves back on the pre-set locations.
7. Oxy will have supervision on the rig to ensure compliance with all BLM and NMOCD regulations and to oversee operations.
8. Once the rig is removed, Oxy will secure the wellhead area by placing a guard rail around the cellar area.

Spudder Rig Layout



Oxy USA Inc. - Lion Oil 28_33 Fed Com 25H

1. Geologic Formations

TVD of target	10660'	Pilot Hole Depth	N/A
MD at TD:	21691'	Deepest Expected fresh water:	397'

Delaware Basin

Formation	TVD - RKB	Expected Fluids
Rustler	831	
Salado	1,270	Salt
Castile	2,900	Salt
Lamar/Delaware	4,649	Oil/Gas/Brine
Bell Canyon	4,693	Oil/Gas/Brine
Cherry Canyon	5,611	Oil/Gas/Brine
Brushy Canyon	6,874	Losses
Bone Spring	8,530	Oil/Gas
1st Bone Spring	9,674	Oil/Gas
2nd Bone Spring	10,340	Oil/Gas

*H2S, water flows, loss of circulation, abnormal pressures, etc.

2. Casing Program

Hole Size (in)	Casing Interval		Csg. Size (in)	Weight (lbs)	Grade	Conn.	SF Collapse	SF Burst	Buoyant	Buoyant
	From (ft)	To (ft)							Body SF Tension	Joint SF Tension
17.5	0	881	13.375	54.5	J-55	BTC	1.125	1.2	1.4	1.4
12.25	0	5661	9.625	36	J-55	BTC	1.125	1.2	1.4	1.4
8.5	0	21691	5.5	20	P-110	DQX	1.125	1.2	1.4	1.4
SF Values will meet or Exceed										

All casing strings will be tested in accordance with Onshore Oil and Gas Order #2 III.B.1.h

*Oxy requests the option to set casing shallower yet still below the salts if losses or hole conditions require this. Cement volumes may be adjusted if casing is set shallower and a DV tool may be run in case hole conditions merit pumping a second stage cement job to comply with permitted top of cement. If cement circulated to surface during first stage, we will drop a cancellation cone and not pump the second stage.

*Oxy requests the option to run production casing with DQX, SF TORQ, and/or DQW TORQ connections to accommodate hole conditions or drilling operations.

Annular Clearance Variance Request

As per the agreement reached in the Oxy/BLM meeting on Feb 22, 2018, Oxy requests permission to allow deviation from the 0.422" annular clearance requirement from Onshore Order #2 under the following conditions:

1. Annular clearance to meet or exceed 0.422" between intermediate casing ID and production casing coupling only on the first 500' overlap between both casings.
2. Annular clearance less than 0.422" is acceptable for the curve and lateral portions of the production open hole section.

	Y or N
Is casing new? If used, attach certification as required in Onshore Order #1	Y
Does casing meet API specifications? If no, attach casing specification sheet.	Y
Is premium or uncommon casing planned? If yes attach casing specification sheet.	Y
Does the above casing design meet or exceed BLM's minimum standards? If not provide justification (loading assumptions, casing design criteria).	Y

Oxy USA Inc. - Lion Oil 28 33 Fed Com 25H

Will the intermediate pipe be kept at a minimum 1/3 fluid filled to avoid approaching the collapse pressure rating of the casing?	Y
Is well located within Capitan Reef?	N
If yes, does production casing cement tie back a minimum of 50' above the Reef?	
Is well within the designated 4 string boundary.	
Is well located in SOPA but not in R-111-P?	N
If yes, are the first 2 strings cemented to surface and 3 rd string cement tied back 500' into previous casing?	
Is well located in R-111-P and SOPA?	N
If yes, are the first three strings cemented to surface?	
Is 2 nd string set 100' to 600' below the base of salt?	
Is well located in high Cave/Karst?	N
If yes, are there two strings cemented to surface?	
(For 2 string wells) If yes, is there a contingency casing if lost circulation occurs?	
Is well located in critical Cave/Karst?	N
If yes, are there three strings cemented to surface?	

3. Cementing Program

Casing String	# Sks	Wt. (lb/gal)	Yld (ft3/sack)	H2O (gal/sk)	500# Comp. Strength (hours)	Slurry Description
Surface (Lead)	N/A	N/A	N/A	N/A	N/A	N/A
Surface (Tail)	932	14.8	1.33	6.365	5:26	Class C Cement, Accelerator
Intermediate (Lead)	1348	12.9	1.73	8.784	15:26	Pozzolan Cement, Retarder
Intermediate (Tail)	156	14.8	1.33	6.368	7:11	Class C Cement, Accelerator
Production (Lead)	597	11.9	2.24	12.327	14:46	Class H Cement, Retarder, Dispersant, Salt
Production (Tail)	2234	13.2	1.38	6.686	3:49	Class H Cement, Retarder, Dispersant, Salt

Casing String	Top (ft)	Bottom (ft)	% Excess
Surface (Lead)	N/A	N/A	N/A
Surface (Tail)	0	881	100%
Intermediate (Lead)	0	5161	50%
Intermediate (Tail)	5161	5661	20%
Production (Lead)	5161	10029	20%
Production (Tail)	10029	21691	15%

Oxy requests a variance to cement the 9.625" and/or 7.625" intermediate casing strings offline in accordance to the approved variance, EC Tran 461365.

The summarized operational sequence will be as follows:

- Run casing as per normal operations. While running casing, conduct negative pressure test and confirm integrity of the float equipment (float collar and shoe).
- Land casing.
- Fill pipe with kill weight fluid, and confirm well is static.
 - If well is not static notify BLM and kill well.
 - Once well is static notify BLM with intent to proceed with nipple down and offline cementing.
- Set and pressure test annular packoff.

Oxy USA Inc. - Lion Oil 28_33 Fed Com 25H

5. After confirmation of both annular barriers and internal barriers, nipple down BOP and install cap flange. If any barrier fails to test, the BOP stack will not be nipped down until after the cement job is completed.
6. Skid rig to next well on pad.
7. Confirm well is static before removing cap flange.
8. If well is not static notify BLM and kill well prior to cementing or nipping up for further remediation.
9. Install offline cement tool.
10. Rig up cement equipment.
 - a. Notify BLM prior to cement job.
11. Perform cement job.
12. Confirm well is static and floats are holding after cement job.
13. Remove cement equipment, offline cement tools and install night cap with pressure gauge for monitoring.

4. Pressure Control Equipment

BOP installed and tested before drilling which hole?	Size?	Min. Required WP	Type	✓	Tested to:
12.25" Hole	13-5/8"	3M	Annular	✓	70% of working pressure
		3M	Blind Ram	✓	250 psi / 3000 psi
			Pipe Ram		
			Double Ram	✓	
			Other*		
8.5" Hole	13-5/8"	3M	Annular	✓	70% of working pressure
		3M	Blind Ram	✓	250 psi / 3000 psi
			Pipe Ram		
			Double Ram	✓	
			Other*		

*Specify if additional ram is utilized.

Oxy will utilize a 5M annular with a 10M BOPE stack. The BOP/BOPE will be tested by an independent service company to 250 psi low and the high pressure indicated above per Onshore Order 2 requirements. The System may be upgraded to a higher pressure but still tested to the working pressure listed in the table above. If the system is upgraded all the components installed will be functional and tested.

Pipe rams will be operationally checked each 24 hour period. Blind rams will be operationally checked on each trip out of the hole. These checks will be noted on the daily tour sheets. Other accessories to the BOP equipment will include a Kelly cock and floor safety valve (inside BOP) and choke lines and choke manifold. See attached schematics.

	Formation integrity test will be performed per Onshore Order #2. On Exploratory wells or on that portion of any well approved for a 5M BOPE system or greater, a pressure integrity test of each casing shoe shall be performed. Will be tested in accordance with Onshore Oil and Gas Order #2 III.B.1.i.
	A variance is requested for the use of a flexible choke line from the BOP to Choke Manifold. See attached for specs and hydrostatic test chart.
Y	Are anchors required by manufacturer?

Oxy USA Inc. - Lion Oil 28 33 Fed Com 25H

	A multibowl or a unionized multibowl wellhead system will be employed. The wellhead and connection to the BOPE will meet all API 6A requirements. The BOP will be tested per Onshore Order #2 after installation on the surface casing which will cover testing requirements for a maximum of 30 days. If any seal subject to test pressure is broken the system must be tested. We will test the flange connection of the wellhead with a test port that is directly in the flange. We are proposing that we will run the wellhead through the rotary prior to cementing surface casing as discussed with the BLM on October 8, 2015.
	See attached schematics.

BOP Break Testing Request

Oxy requests permission to adjust the BOP break testing requirements as per the agreement reached in the OXY/BLM meeting on September 5, 2019. A separate sundry will be sent prior to spud that reflects the pad based break testing plan.

BOP break test under the following conditions:

- After a full BOP test is conducted
- When skidding to drill an intermediate section where ICP is set into the third Bone Spring or shallower.
- When skidding to drill a production section that does not penetrate into the third Bone Spring or deeper.

If the kill line is broken prior to skid, two tests will be performed.

- 1) Wellhead flange, co-flex hose, kill line connections and upper pipe rams
- 2) Wellhead flange, HCR valve, check valve, upper pipe rams

If the kill line is not broken prior to skid, only one test will be performed.

- 1) Wellhead flange, co-flex hose, check valve, upper pipe rams

5. Mud Program

Depth		Type	Weight (ppg)	Viscosity	Water Loss
From (ft)	To (ft)				
0	881	Water-Based Mud	8.6-8.8	40-60	N/C
881	5661	Saturated Brine- Mud	9.8-10.0	35-45	N/C
5661	21691	Saturated Brine-Based or Oil-Based Mud	8.0-9.6	38-50	N/C

Sufficient mud materials to maintain mud properties and meet minimum lost circulation and weight increase requirements will be kept on location at all times. The following is a general list of products: Barite, Bentonite, Gypsum, Lime, Soda Ash, Caustic Soda, Nut Plug, Cedar Fiber, Cotton Seed Hulls, Drilling Paper, Salt Water Clay, CACL2. Oxy will use a closed mud system.

What will be used to monitor the loss or gain of fluid?	PVT/MD Totco/Visual Monitoring
---	--------------------------------

6. Logging and Testing Procedures

Logging, Coring and Testing.	
Yes	Will run GR from TD to surface (horizontal well – vertical portion of hole). Stated logs run will be in the Completion Report and submitted to the BLM.
No	Logs are planned based on well control or offset log information.
No	Drill stem test? If yes, explain
No	Coring? If yes, explain

Oxy USA Inc. - Lion Oil 28 33 Fed Com 25H

Additional logs planned		Interval
No	Resistivity	
No	Density	
No	CBL	
Yes	Mud log	ICP - TD
No	PEX	

7. Drilling Conditions

Condition	Specify what type and where?
BH Pressure at deepest TVD	5322 psi
Abnormal Temperature	No
BH Temperature at deepest TVD	166°F

Pump high viscosity sweeps as needed for hole cleaning. The mud system will be monitored visually/manually as well as with an electronic PVT. The necessary mud products for additional weight and fluid loss control will be on location at all times. Appropriately weighted mud will be used to isolate potential gas, oil, and water zones until such time as casing can be cemented into place for zonal isolation.

Hydrogen Sulfide (H₂S) monitors will be installed prior to drilling out the surface shoe. If H₂S is detected in concentrations greater than 100 ppm, the operator will comply with the provisions of Onshore Oil and Gas Order #6. If Hydrogen Sulfide is encountered, measured values and formations will be provided to the BLM.

N	H ₂ S is present
Y	H ₂ S Plan attached

8. Other facets of operation

	Yes/No
Will the well be drilled with a walking/skidding operation? If yes, describe. <ul style="list-style-type: none"> We plan to drill the two well pad in batch by section: all surface sections, intermediate sections and production sections. The wellhead will be secured with a night cap whenever the rig is not over the well. 	Yes
Will more than one drilling rig be used for drilling operations? If yes, describe. <ul style="list-style-type: none"> Oxy requests the option to contract a Surface Rig to drill, set surface casing, and cement for this well. If the timing between rigs is such that Oxy would not be able to preset surface, the Primary Rig will MIRU and drill the well in its entirety per the APD. Please see the attached document for information on the spudder rig. 	Yes

Total estimated cuttings volume: 2084 bbls.

9. Company Personnel

Name	Title	Office Phone	Mobile Phone
Kurt Swafford	Drilling Engineer	713-497-2558	281-685-8405
William Turner	Drilling Engineer Supervisor	713-350-4951	661-817-4586
Simon Benavides	Drilling Superintendent	713-522-8652	281-684-6897
Diego Tellez	Drilling Manager	713-350-4602	713-303-4932

APD ID: 10400040263

Submission Date: 03/25/2019

Highlighted data
reflects the most
recent changes

Operator Name: OXY USA INCORPORATED

Well Name: LION OIL 28-33 FEDERAL COM

Well Number: 25H

[Show Final Text](#)

Well Type: OIL WELL

Well Work Type: Drill

Section 1 - Existing Roads

Will existing roads be used? YES

Existing Road Map:

LionOil28_33FdCom25H_ExistRoads_20190322140017.pdf

Existing Road Purpose: ACCESS,FLUID TRANSPORT

Row(s) Exist? NO

ROW ID(s)

ID:

Do the existing roads need to be improved? NO

Existing Road Improvement Description:

Existing Road Improvement Attachment:

Section 2 - New or Reconstructed Access Roads

Will new roads be needed? YES

New Road Map:

LionOil28_33FdCom25H_NewRoads_20190322140044.pdf

New road type: LOCAL

Length: 108.6 Feet

Width (ft.): 25

Max slope (%): 0

Max grade (%): 0

Army Corp of Engineers (ACOE) permit required? NO

ACOE Permit Number(s):

New road travel width: 14

New road access erosion control: Watershed Diversion every 200' if needed.

New road access plan or profile prepared? YES

New road access plan attachment:

LionOil28_33FdCom25H_NewRoads_20190322140102.pdf

Access road engineering design? NO

Operator Name: OXY USA INCORPORATED

Well Name: LION OIL 28-33 FEDERAL COM

Well Number: 25H

Access road engineering design attachment:

Turnout? N

Access surfacing type: OTHER

Access topsoil source: ONSITE

Access surfacing type description: Caliche

Access onsite topsoil source depth: 0

Offsite topsoil source description:

Onsite topsoil removal process: If available

Access other construction information: None

Access miscellaneous information: The access road will run from an existing road going 108.6' south through pasture to the northwest corner of the pad.

Number of access turnouts:

Access turnout map:

Drainage Control

New road drainage crossing: CULVERT

Drainage Control comments: Watershed Diversion every 200' if needed.

Road Drainage Control Structures (DCS) description: Watershed Diversion every 200' if needed.

Road Drainage Control Structures (DCS) attachment:

Access Additional Attachments

Section 3 - Location of Existing Wells

Existing Wells Map? YES

Attach Well map:

LionOil28_33FdCom25H_ExistWells_20190322140122.pdf

Section 4 - Location of Existing and/or Proposed Production Facilities

Submit or defer a Proposed Production Facilities plan? SUBMIT

Production Facilities description: a. In the event the well is found productive, the Red Tank 27-28 Federal Central Tank Battery would be utilized and the necessary production equipment will be installed at the well site. See proposed facilities layout diagram. b. All flow lines will adhere to API standards. They will consist of 3 – 4" composite flowlines operating 75% MAWP, lines to follow surveyed route. Survey of a strip of land 30' wide and 7953.2' (1.506 mi) in length crossing USA Land in Sections 26 & 27, T22S R32E, NMPM Eddy County, NM, and being 15' left and 15' right of the centerline survey, see attached. 2-8" steel gas lines operating 1500psig, buried and 1 buried fiber optic cable, gas lift lines to follow surveyed route. Survey of a strip of land 30' wide and 12673.1' (2.4mi) in length crossing USA land in Sections 26, 27 & 28, T22S, R32E, NMPM, Lea County, NM and being 15' left and 15' right of the centerline survey, see attached. c. Electric line will follow a route approved by the BLM. Survey of a strip of land 50' wide and 3038.7' (0.576mi) in length crossing USA land in Sections 27 & 28, T22S R32E NMPM, Lea County, NM and being 25' left and 25' right of the centerline survey, see attached. d. See

Operator Name: OXY USA INCORPORATED

Well Name: LION OIL 28-33 FEDERAL COM

Well Number: 25H

attached for additional information on the Red Tank 27-28 Central Tank Battery and the Red Tank 27-28 Pad Expansion.

Production Facilities map:

LionOil28_33FdCom25H_FacilityPLEL_20190322140144.pdf

Section 5 - Location and Types of Water Supply

Water Source Table

Water source type: GW WELL

Water source use type: SURFACE CASING

INTERMEDIATE/PRODUCTION
CASING

OTHER

Describe use type: Drilling

Source latitude:

Source longitude:

Source datum:

Water source permit type: WATER WELL

Water source transport method: TRUCKING

PIPELINE

Source land ownership: COMMERCIAL

Source transportation land ownership: COMMERCIAL

Water source volume (barrels): 2000

Source volume (acre-feet): 0.25778618

Source volume (gal): 84000

Water source and transportation map:

LionOil28_33FdCom25H_GRRWtrSrc_20190322140201.pdf

LionOil28_33FdCom25H_MesqWtrSrc_20190322140223.pdf

Water source comments: This well will be drilled using a combination of water mud systems. It will be obtained from commercial water stations (Gregory Rockhouse, Mesquite) in the area and will be hauled to location by transport truck using existing and proposed roads.

New water well? NO

New Water Well Info

Well latitude:

Well Longitude:

Well datum:

Well target aquifer:

Est. depth to top of aquifer(ft):

Est thickness of aquifer:

Aquifer comments:

Operator Name: OXY USA INCORPORATED

Well Name: LION OIL 28-33 FEDERAL COM

Well Number: 25H

Aquifer documentation:

Well depth (ft):

Well casing type:

Well casing outside diameter (in.):

Well casing inside diameter (in.):

New water well casing?

Used casing source:

Drilling method:

Drill material:

Grout material:

Grout depth:

Casing length (ft.):

Casing top depth (ft.):

Well Production type:

Completion Method:

Water well additional information:

State appropriation permit:

Additional information attachment:

Section 6 - Construction Materials

Using any construction materials: YES

Construction Materials description: Primary - All caliche utilized for the drilling pad and proposed access road will be obtained from an existing BLM/State/Fee approved pit or from prevailing deposits found on the location. Will use BLM recommended extra caliche from other locations close by for roads, if available. Secondary - The secondary way of obtaining caliche to build locations and roads will be by "turning over" the location. This means, caliche will be obtained from the actual well site. A caliche permit will be obtained from BLM prior to pushing up any caliche. 2400 cubic yards is max amount of caliche needed for pad and roads. Amount will vary for each pad. The procedure below has been approved by BLM personnel: a. The top 6" of topsoil is pushed off and stockpiled along the side of the location. b. An approximate 120' X 120' area is used within the proposed well site to remove caliche. c. Subsoil is removed and piled alongside the 120' X 120' within the pad site. d. When caliche is found, material will be stockpiled within the pad site to build the location and road. e. Then subsoil is pushed back in the hole and caliche is spread accordingly across entire location and road. f. Once the well is drilled the stockpiled top soil will be used for interim reclamation and spread along areas where caliche is picked up and the location size is reduced. Neither caliche nor subsoil will be stockpiled outside of the well pad. Topsoil will be stockpiled along the edge of the pad. Caliche will be provided from a pit located in Section 25 T23S R31E. Water will be provided from a frac pond located in Sections 26 T23S R31E.

Construction Materials source location attachment:

Section 7 - Methods for Handling Waste

Waste type: DRILLING

Waste content description: Water-Based Cuttings, Water-Based Mud, Oil-Based Cuttings, Oil-Based Mud, Produced Water

Amount of waste: 2124.7 barrels

Waste disposal frequency : Daily

Safe containment description: Haul-Off Bins

Safe containmant attachment:

Waste disposal type: HAUL TO COMMERCIAL FACILITY

Disposal location ownership: COMMERCIAL

Disposal type description:

Operator Name: OXY USA INCORPORATED

Well Name: LION OIL 28-33 FEDERAL COM

Well Number: 25H

Disposal location description: An approved facility that can process drill cuttings, drill fluids, flowback water, produced water, contaminated soils, and other non-hazardous wastes.

Reserve Pit

Reserve Pit being used? NO

Temporary disposal of produced water into reserve pit?

Reserve pit length (ft.)

Reserve pit width (ft.)

Reserve pit depth (ft.)

Reserve pit volume (cu. yd.)

Is at least 50% of the reserve pit in cut?

Reserve pit liner

Reserve pit liner specifications and installation description

Cuttings Area

Cuttings Area being used? NO

Are you storing cuttings on location? YES

Description of cuttings location A closed loop system will be utilized consisting of above ground steel tanks and haul-off bins. Disposal of liquids, drilling fluids and cuttings will be disposed of at an approved facility.

Cuttings area length (ft.)

Cuttings area width (ft.)

Cuttings area depth (ft.)

Cuttings area volume (cu. yd.)

Is at least 50% of the cuttings area in cut?

WCuttings area liner

Cuttings area liner specifications and installation description

Section 8 - Ancillary Facilities

Are you requesting any Ancillary Facilities?: NO

Ancillary Facilities attachment:

Comments:

Section 9 - Well Site Layout

Well Site Layout Diagram:

LionOil28_33FdCom25H_WellSiteCL_20190322140317.pdf

Comments: V-Door-Northwest - CL Tanks-Southwest - 330' X 755' – 5 Well Pad

Operator Name: OXY USA INCORPORATED

Well Name: LION OIL 28-33 FEDERAL COM

Well Number: 25H

Section 10 - Plans for Surface Reclamation

Type of disturbance: New Surface Disturbance

Multiple Well Pad Name: LION OIL 28-33 FEDERAL COM

Multiple Well Pad Number: 14H, 15H, 16H, 24H & 25H

Recontouring attachment:

Drainage/Erosion control construction: Reclamation to be wind rowed as needed to control erosion

Drainage/Erosion control reclamation: Reclamation to be wind rowed as needed to control erosion

Well pad proposed disturbance (acres): 5.72

Road proposed disturbance (acres): 0.07

Powerline proposed disturbance (acres): 2.09

Pipeline proposed disturbance (acres): 14.21

Other proposed disturbance (acres): 0

Total proposed disturbance: 22.09

Well pad interim reclamation (acres): 1.57

Road interim reclamation (acres): 0.04

Powerline interim reclamation (acres): 2.09

Pipeline interim reclamation (acres): 9.47

Other interim reclamation (acres): 0

Total interim reclamation: 13.17

Well pad long term disturbance (acres): 4.15

Road long term disturbance (acres): 0.03

Powerline long term disturbance (acres): 0

Pipeline long term disturbance (acres): 4.74

Other long term disturbance (acres): 0

Total long term disturbance: 8.92

Disturbance Comments: See Below

Reconstruction method: If the well is deemed commercially productive, caliche from the areas of the pad site not required for operations will be reclaimed. The original topsoil will be returned to the area of the drill pad not necessary to operate the well. These unused areas of the drill pad will be contoured, as close as possible, to match the original topography, and the area will be seeded with an approved BLM mixture to re-establish vegetation. After concluding the drilling and/or completion operations, if the well is found non-commercial, the caliche will be removed from the pad and transported to the original caliche pit or used for other drilling locations. The road will be reclaimed as directed by the BLM. The original topsoil will again be returned to the pad and contoured, as close as possible, to the original topography, and the area will be seeded with an approved BLM mixture to re-establish vegetation.

Topsoil redistribution: The original topsoil will be returned to the area of the drill pad not necessary to operate the well.

Soil treatment: To be determined by the BLM.

Existing Vegetation at the well pad: To be determined by the BLM at Onsite.

Existing Vegetation at the well pad attachment:

Existing Vegetation Community at the road: To be determined by the BLM at Onsite.

Existing Vegetation Community at the road attachment:

Existing Vegetation Community at the pipeline: To be determined by the BLM at Onsite.

Existing Vegetation Community at the pipeline attachment:

Existing Vegetation Community at other disturbances: To be determined by the BLM at Onsite.

Operator Name: OXY USA INCORPORATED

Well Name: LION OIL 28-33 FEDERAL COM

Well Number: 25H

Existing Vegetation Community at other disturbances attachment:

Non native seed used? NO

Non native seed description:

Seedling transplant description:

Will seedlings be transplanted for this project? NO

Seedling transplant description attachment:

Will seed be harvested for use in site reclamation? NO

Seed harvest description:

Seed harvest description attachment:

Seed Management

Seed Table

Seed Summary

Total pounds/Acre:

Seed Type

Pounds/Acre

Seed reclamation attachment:

Operator Contact/Responsible Official Contact Info

First Name: Jim

Last Name: Wilson

Phone: (575)631-2442

Email: jim_wilson@oxy.com

Seedbed prep:

Seed BMP:

Seed method:

Existing invasive species? NO

Existing invasive species treatment description:

Existing invasive species treatment attachment:

Weed treatment plan description: To be determined by the BLM.

Weed treatment plan attachment:

Monitoring plan description: To be determined by the BLM.

Monitoring plan attachment:

Operator Name: OXY USA INCORPORATED

Well Name: LION OIL 28-33 FEDERAL COM

Well Number: 25H

Success standards: To be determined by the BLM.

Pit closure description: NA

Pit closure attachment:

Section 11 - Surface Ownership

Disturbance type: WELL PAD

Describe:

Surface Owner: BUREAU OF LAND MANAGEMENT

Other surface owner description:

BIA Local Office:

BOR Local Office:

COE Local Office:

DOD Local Office:

NPS Local Office:

State Local Office:

Military Local Office:

USFWS Local Office:

Other Local Office:

USFS Region:

USFS Forest/Grassland:

USFS Ranger District:

Disturbance type: PIPELINE

Describe:

Surface Owner: BUREAU OF LAND MANAGEMENT

Other surface owner description:

BIA Local Office:

BOR Local Office:

COE Local Office:

DOD Local Office:

NPS Local Office:

State Local Office:

Operator Name: OXY USA INCORPORATED

Well Name: LION OIL 28-33 FEDERAL COM

Well Number: 25H

Military Local Office:

USFWS Local Office:

Other Local Office:

USFS Region:

USFS Forest/Grassland:

USFS Ranger District:

Disturbance type: OTHER

Describe: Electric Line

Surface Owner: BUREAU OF LAND MANAGEMENT

Other surface owner description:

BIA Local Office:

BOR Local Office:

COE Local Office:

DOD Local Office:

NPS Local Office:

State Local Office:

Military Local Office:

USFWS Local Office:

Other Local Office:

USFS Region:

USFS Forest/Grassland:

USFS Ranger District:

Disturbance type: NEW ACCESS ROAD

Describe:

Surface Owner: BUREAU OF LAND MANAGEMENT

Other surface owner description:

BIA Local Office:

BOR Local Office:

COE Local Office:

Operator Name: OXY USA INCORPORATED

Well Name: LION OIL 28-33 FEDERAL COM

Well Number: 25H

DOD Local Office:

NPS Local Office:

State Local Office:

Military Local Office:

USFWS Local Office:

Other Local Office:

USFS Region:

USFS Forest/Grassland:

USFS Ranger District:

Section 12 - Other Information

Right of Way needed? YES

Use APD as ROW? YES

ROW Type(s): 281001 ROW - ROADS,285003 ROW – POWER TRANS,288100 ROW – O&G Pipeline,288101 ROW – O&G Facility Sites,289001 ROW- O&G Well Pad

ROW Applications

SUPO Additional Information: Permian Basin MOA - To be submitted after APD acceptance. GIS Shapefiles available for BLM download from shared FTP site after APD submittal.

Use a previously conducted onsite? NO

Previous Onsite information:

Other SUPO Attachment

LionOil28_33FdCom25H_SUPO_20190322140344.pdf

LionOil28_33FdCom25H_StakeForm_20190322140355.pdf

LionOil28_33FdCom25H_GasCapPlan_20190322140407.pdf

LionOil28_33FdCom25H_MiscSvyPlats_20190322140422.pdf

Pond Name	Water Source1	Water Source2	Water Source3	Water Source4
Cedar Canyon	Mine Industrial	C-3478	C-2772	C-1360
Corral Fly	C-1360	C-1361	C-3358	C-3836
Cypress	Mine Industrial	C-3478	C-2772	C-1361
Mesa Verde	C-2571	C-2574	J-27	J-5
Peaches	C-906	C-3200	SP-55 & SP-1279 A	C-100

GRR Inc.

NMOSE WELL NUMBER	WELL COMMON NAME	LAND OWNERSHIP	GPS LOCATION
C-100	Tres Rios - Next to well shack	PRIVATE	32.201921° -104.254317°
C-100-A	Tres Rios - Center of turnaround	PRIVATE	32.201856° -104.254443°
C-272-B	Tres Rios - Northwest	PRIVATE	32.202315° -104.254812°
C-906	Whites City Commercial	PRIVATE	32.176949° -104.374371°
C-1246-AC & C-1246-AC-S	Lackey	PRIVATE	32.266978° -104.271212°
C-1886	1886 Tank	BLM	32.229316° -104.312930°
C-1083	Petska	PRIVATE	32.30904° -104.16979°
C-1142	Winston West	BLM	32.507845-104.177410
C-1360	ENG#1	PRIVATE	32.064922° -103.908818°
C-1361	ENG#2	PRIVATE	32.064908° -103.906266°
C-1573	Cooksey	PRIVATE	32.113463° -104.108092°
C-1575	ROCKHOUSE Ranch Well - Wildcat	BLM	32.493190° -104.444163°
C-2270	CW#1 (Oliver Kiehne)	PRIVATE	32.021440° -103.559208°
C-2242	Walterscheid	PRIVATE	32.39199° -104.17694°
C-2492POD2	Stacy Mills	PRIVATE	32.324203° -103.812472°
C-2569	Paduca well #2	BLM	32.160588 -103.742051
C-2569POD2	Paduca well replacement	BLM	32.160588 -103.742051
C-2570	Paduca (tank) well #4	BLM	32.15668 -103.74114
C-2571	Paduca (road) well	BLM	32.163993° -103.745457°
C-2572	Paduca well #6	BLM	32.163985 -103.7412
C-2573	Paduca (in the bush) well	BLM	32.16229 -103.74363
C-2574	Paduca well (on grid power)	BLM	32.165777° -103.747590°
C-2701	401 Water Station	BLM	32.458767° -104.528097°
C-2772	Mobley Alternate	BLM	32.305220° -103.852360°
C-3011	ROCKY ARROYO - MIDDLE	BLM	32.409046° -104.452045°
C-3060	Max Vasquez	PRIVATE	32.31291° -104.17033°
C-3095	ROCKHOUSE Ranch Well - North of Rockcrusher	PRIVATE	32.486794° -104.426227°
C-3200	Beard East	PRIVATE	32.168720 -104.276600
C-3260	Hayhurst	PRIVATE	32.227110° -104.150925°
C-3350	Winston Barn	PRIVATE	32.511871° -104.139094°
C-3358	Branson	PRIVATE	32.19214° -104.06201°
C-3363	Watts#2	PRIVATE	32.444637° -103.931313°
C-3453	ROCKY ARROYO - FIELD	PRIVATE	32.458657° -104.460804°
C-3478	Mobley Private	PRIVATE	32.294937° -103.888656°
C-3483pod1	ENG#3	BLM	32.065556° -103.894722°
C-3483pod3	ENG#5	BLM	32.06614° -103.89231°
C-3483POD4	CW#4 (Oliver Kiehne)	PRIVATE	32.021803° -103.559030°
C-3483POD5	CW#5 (Oliver Kiehne)	PRIVATE	32.021692° -103.560158°
C-3554	Jesse Baker #1 well	PRIVATE	32.071937° -103.723030°
C-3577	CW#3 (Oliver Kiehne)	PRIVATE	32.021773° -103.559738°
C-3581	ENG#4	BLM	32.066083° -103.895024°
C-3595	Oliver Kiehne house well #2	PRIVATE	32.025484° -103.682529°
C-3596	CW#2 (Oliver Kiehne)	PRIVATE	32.021793° -103.559018°

GRR Inc.

NMOSE WELL NUMBER	WELL COMMON NAME	LAND OWNERSHIP	GPS LOCATION
C-3614	Dale Hood #2 well	PRIVATE	32.449290° -104.214500°
C-3639	Jesse Baker #2 well	PRIVATE	32.073692° -103.727121°
C-3679	McCloy-Batty	PRIVATE	32.215790° -103.537690°
C-3689	Winston Barn_South	PRIVATE	32.511504° -104.139073°
C-3731	Ballard Construction	PRIVATE	32.458551° -104.144219°
C-3764	Watts#4	PRIVATE	32.443360° -103.942890°
C-3795	Beckham#6	BLM	32.023434° -103.321968°
C-3821	Three River Trucking	PRIVATE	32.34636° -104.21355
C-3824	Collins	PRIVATE	32.224053° -104.090129°
C-3829	Jesse Baker #3 well	PRIVATE	32.072545° -103.722258°
C-3830	Paduca	BLM	32.156400° -103.742060°
C-3836	Granger	PRIVATE	32.10073° -104.10284°
C-384	ROCKHOUSE Ranch Well - Rockcrusher	PRIVATE	32.481275° -104.420706°
C-459	Walker	PRIVATE	32.3379° -104.1498°
C-496pod2	Munoz #3 Trash Pit Well	PRIVATE	32.34224° -104.15365°
C-496pod3&4	Munoz #2 Corner of Porter & Derrick	PRIVATE	32.34182° -104.15272°
C-552	Dale Hood #1 well	PRIVATE	32.448720° -104.214330°
C-764	Mike Vasquez	PRIVATE	32.230553° -104.083518°
C-766(old)	Grandi	PRIVATE	32.32352° -104.16941°
C-93-S	Don Kidd well	PRIVATE	32.344876 -104.151793
C-987	ROCKY ARROYO - HOUSE	PRIVATE	32.457049° -104.461506°
C-98-A	Bindel well	PRIVATE	32.335125° -104.187255°
CP-1170POD1	Beckham#1	PRIVATE	32.065889° -103.312583°
CP-1201	Winston Ballard	BLM	32.580380° -104.115980°
CP-1202	Winston Ballard	BLM	32.538178° -104.046024°
CP-1231	Winston Ballard	PRIVATE	32.618968° -104.122690°
CP-1263POD5	Beckham#5	PRIVATE	32.065670° -103.307530°
CP-1414	Crawford #1	PRIVATE	32.238380° -103.260890°
CP-1414 POD 1	RRR	PRIVATE	32.23911° -103.25988°
CP-1414 POD 2	RRR	PRIVATE	32.23914° -103.25981°
CP-519	Bond_Private	PRIVATE	32.485546 -104.117583
CP-556	Jimmy Mills (Stacy)	STATE	32.317170° -103.495080°
CP-626	Oi Loco (W)	STATE	32.692660° -104.068064°
CP-626-S	Beach Exploration/ Oi Loco (E)	STATE	32.694229° -104.064759°
CP-73	Laguna #1	BLM	32.615015° -103.747615°
CP-74	Laguna #2	BLM	32.615255° -103.747688°
CP-741	Jimmy Richardson	BLM	32.61913° -104.06101°
CP-742	Jimmy Richardson	BLM	32.614061° -104.017211°
CP-742	Hidden Well	BLM	32.614061 -104.017211
CP-745	Leaning Tower of Pisa	BLM	32.584619° -104.037179°
CP-75	Laguna #3	BLM	32.615499° -103.747715°
CP-924	Winston Ballard	BLM	32.545888° -104.110114°
CP-926	Winchester well (Winston)	BLM	32.601125° -104.128358°

GRR Inc.

NMOSE WELL NUMBER	WELL COMMON NAME	LAND OWNERSHIP	GPS LOCATION
J-27	Beckham	PRIVATE	32.020403° -103.299333°
J-5	EPNG Jal Well	PRIVATE	32.050232° -103.313117°
J-33	Beckham	PRIVATE	32.016443° -103.297714°
J-34	Beckham	PRIVATE	32.016443° -103.297714°
J-35	Beckham	PRIVATE	32.016443° -103.297714°
L-10167	Angell Ranch well	PRIVATE	32.785847° -103.644705°
L-10613	Northcutt3 (2nd House well)	PRIVATE	32.687922° -103.472452°
L-11281	Northcutt4	PRIVATE	32.687675° -103.471512°
L-12459	Northcutt1 (House well)	PRIVATE	32.689498° -103.472697°
L-12462	Northcutt8 Private Well	PRIVATE	32.686238° -103.435409°
L-13049	EPNG Maljamar well	PRIVATE	32.81274° -103.67730°
L-13129	Pearce State	STATE	32.726305° -103.553172°
L-13179	Pearce Trust	STATE	32.731304° -103.548461°
L-13384	Northcutt7 (State) CAZA	STATE	32.694651° -103.434997°
L-1880S-2	HB Intrepid well #7	PRIVATE	32.842212° -103.621299°
L-1880S-3	HB Intrepid well #8	PRIVATE	32.852415° -103.620405°
L-1881	HB Intrepid well #1	PRIVATE	32.829124° -103.624139°
L-1883	HB Intrepid well #4	PRIVATE	32.828041° -103.607654°
L-3887	Northcutt2 (Tower or Pond well)	PRIVATE	32.689036° -103.472437°
L-5434	Northcutt5 (State)	STATE	32.694074° -103.405111°
L-5434-S	Northcutt6 (State)	STATE	32.693355° -103.407004°
RA-14	Horner Can	PRIVATE	32.89348° -104.37208°
RA-1474	Irvin Smith	PRIVATE	32.705773° -104.393043°
RA-1474-B	NLake WS / Jack Clayton	PRIVATE	32.561221° -104.293095°
RA-9193	Angell Ranch North Hummingbird	PRIVATE	32.885162° -103.676376°
SP-55 & SP-1279-A	Blue Springs Surface POD	PRIVATE	32.181358° -104.294009°
SP-55 & SP-1279 (Bounds)	Bounds Surface POD	PRIVATE	32.203875° -104.247076°
SP-55 & SP-1279 (Wilson)	Wilson Surface POD	PRIVATE	32.243010° -104.052197°

City Treated Effluent	City of Carlsbad Waste Treatment Plant	PRIVATE	32.411122° -104.177030°
Mine Industrial	Mosaic Industrial Water	PRIVATE	32.370286° -103.947839°
Mobley State Well (NO OSE)	Mobley Ranch	STATE	32.308859° -103.891806°
EPNG Industrial	Monument Water Well Pipeline (Oil Center, Eunice)	PRIVATE	32.512943° -103.290300°
MCOX Commercial	Matt Cox Commercial	PRIVATE	32.529431° -104.188017°
AMAX Mine Industrial	Mosaic Industrial Water	N/A	VARIOUS TAPS
WAG Mine Industrial	Mosaic Industrial Water	N/A	VARIOUS TAPS
HB Mine Industrial	Intrepid Industrial Water	N/A	VARIOUS TAPS

Mesquite

Cedar Canyon

Major Source: C464 (McDonald) Sec. 13 T24S R28E

Secondary Source: C-00738 (McDonald/Faulk) Sec. 12 T24S R28E

Corral Fly – South of Cedar Canyon

Major Source: C464 (McDonald) Sec. 13 T24S R28E

Secondary Source: C-00738 (McDonald/Faulk) Sec. 12 T24S R28E

Cypress – North of Cedar Canyon

Major Source: Caviness B: C-501-AS2 Sec 23 T28S R15E

Secondary Source: George Arnis; C-1303

Sand Dunes – new frac pond

Major Source: 128 Fresh Water Pond (Mesquite/Mosaic) – located at MM 4 on 128; 240,000 bbl pond

Secondary Source: George Arnis; C-1303

Mesa Verde – east of Sand Dunes

Major Source: 128 Fresh Water Pond (Mesquite/Mosaic) – located at MM 4 on 128; 240,000 bbl pond

Secondary Source: Unknown at this time; needs coordinates to determine secondary source

Smokey Bits/Ivore/Misty – had posiden tanks before

Major Source: Unknown at this time; need coordinates to determine major source

Secondary Source: Unknown at this time; needs coordinates to determine secondary source

Red Tank/Lost Tank

Major Source: Unknown at this time; need coordinates to determine major source

Secondary Source: Unknown at this time; needs coordinates to determine secondary source

Peaches

Major Source: Unknown at this time; need coordinates to determine major source

Secondary Source: Unknown at this time; needs coordinates to determine secondary source

Surface Use Plan of Operations

Operator Name/Number: OXY USA Inc. – 16696
Lease Name/Number: Lion Oil 28-33 Federal Com #25H
Pool Name/Number: Red Tank Bone Spring 51683
Surface Location: 919 FNL 1121 FEL NENE (A) Sec 28 T22S R32E – NMNM069377
Bottom Hole Location: 20 FSL 380 FEL SESE (P) Sec 33 T22S R32E – NMNM077060

1. Existing Roads

- a. A copy of the USGS “Bootleg Ridge, NM” quadrangle map is attached showing the proposed location. The well location is spotted on the map, which shows the existing road system.
- b. The well was staked by Terry J. Asel, Certificate No. 15079 on 10/11/18, certified 01/15/19.
- c. Directions to Location: From the intersection of NM State Hwy 128 and CR 798 (Red Rd), go north on CR 798 for 7.3 miles. Turn right and go northeast on caliche road for 2.7 miles, continue east/southeast for 2.5 miles. Turn right and go southeast for 0.3 miles. Turn right and go south for 0.2 miles, go west for 0.3 miles. Turn left on proposed road and go south for 108.6’ to location.

2. New or Reconstructed Access Roads:

- a. A new access road will be built. The access road will run 108.6’ south through pasture to the northwest portion of the pad.
- b. The maximum width of the road will be 14’. It will be crowned and made up of 6” of rolled and compacted caliche. Water will be deflected, as necessary, to avoid accumulation and prevent surface erosion.
- c. Surface material will be native caliche. This material will be obtained from a BLM approved pit nearest in proximity to the location. The average grade will be approximately 1%.
- d. No cattle guards, grates or fence cuts will be required. Turnouts every 1000’ as needed.
- e. Blade, water and repair existing caliche roads as needed.
- f. Water Bars will be incorporated every 200’ during the construction of the road.

3. Location of Existing Wells:

Existing wells within a one-mile radius of the proposed well are shown on attached plat.

4. Location of Existing and/or Proposed Facilities:

- a. In the event the well is found productive, the Red Tank 27-28 Federal Central Tank Battery would be utilized and the necessary production equipment will be installed at the well site. See proposed facilities layout diagram.
- b. All flow lines will adhere to API standards. They will consist of 3 – 4” composite flowlines operating <75% MAWP, lines to follow surveyed route. Survey of a strip of land 30’ wide and 7953.2’ (1.506 mi) in length crossing USA Land in Sections 26 & 27, T22S R32E, NMPM Eddy County, NM, and being 15’ left and 15’ right of the centerline survey, see attached. 2-8” steel gas lines operating <1500psig, buried and 1 buried fiber optic cable, gas lift lines to follow surveyed route. Survey of a strip of land 30’ wide and 12673.1’ (2.4mi) in length crossing USA land in Sections 26, 27 & 28, T22S, R32E, NMPM, Lea County, NM and being 15’ left and 15’ right of the centerline survey, see attached.
- c. Electric line will follow a route approved by the BLM. Survey of a strip of land 50’ wide and 3038.7’ (0.576mi) in length crossing USA land in Sections 27 & 28, T22S R32E NMPM, Lea County, NM and being 25’ left and 25’ right of the centerline survey, see attached.

- d. See attached for additional information on the Red Tank 27-28 Central Tank Battery and the Red Tank 27-28 Pad Expansion.

5. Location and types of Water Supply

This well will be drilled using a combination of water mud systems. It will be obtained from commercial water stations in the area and will be hauled to location by transport truck using existing and proposed roads.

6. Construction Materials:

Primary

All caliche utilized for the drilling pad and proposed access road will be obtained from an existing BLM/State/Fee approved pit or from prevailing deposits found on the location. Will use BLM recommended extra caliche from other locations close by for roads, if available.

Secondary

The secondary way of obtaining caliche to build locations and roads will be by “turning over” the location. This means, caliche will be obtained from the actual well site. A caliche permit will be obtained from BLM prior to pushing up any caliche. 2400 cubic yards is max amount of caliche needed for pad and roads. Amount will vary for each pad. The procedure below has been approved by BLM personnel:

- The top 6” of topsoil is pushed off and stockpiled along the side of the location.
- An approximate 120’ X 120’ area is used within the proposed well site to remove caliche.
- Subsoil is removed and piled alongside the 120’ X 120’ within the pad site.
- When caliche is found, material will be stockpiled within the pad site to build the location and road.
- Then subsoil is pushed back in the hole and caliche is spread accordingly across entire location and road.
- Once the well is drilled the stockpiled top soil will be used for interim reclamation and spread along areas where caliche is picked up and the location size is reduced. Neither caliche nor subsoil will be stockpiled outside of the well pad. Topsoil will be stockpiled along the edge of the pad as depicted in the attached plat.

7. Methods of Handling Waste Material:

- A closed loop system will be utilized consisting of above ground steel tanks and haul-off bins. Disposal of liquids, drilling fluids and cuttings will be disposed of at an approved facility. Solids-CRI, Liquids-Laguna
- All trash, junk and other waste material will be contained in trash cages or bins to prevent scattering. When the job is completed, all contents will be removed and disposed of in an approved sanitary landfill.
- The supplier, including broken sacks, will pickup slats remaining after completion of well.
- A Porto-john will be provided for the rig crews. This equipment will be properly maintained during the drilling and completion operations and will be removed when all operations are complete.
- Disposal of fluids to be transported will be by the following companies. TFH Ltd, Laguna SWD Facility

8. Ancillary Facilities: None needed.

9. Well Site Layout:

The proposed well site layout with dimensions of the pad layout and equipment location.

V-Door – Northwest

CL Tanks – Southwest

Pad – 330’ X 755’ – 5 Well Pad

10. Plans for Surface Reclamation:

- After concluding the drilling and/or completion operations, if the well is found non-commercial, the caliche will be removed from the pad and transported to the original caliche pit or used for other drilling locations. The road will be reclaimed as directed by the BLM. The original topsoil will again be returned to the pad and contoured, as close as

possible, to the original topography, and the area will be seeded with an approved BLM mixture to re-establish vegetation.

- b. If the well is deemed commercially productive, caliche from the areas of the pad site not required for operations will be reclaimed. The original topsoil will be returned to the area of the drill pad not necessary to operate the well. These unused areas of the drill pad will be contoured, as close as possible, to match the original topography, and the area will be seeded with an approved BLM mixture to re-establish vegetation.

11. Surface Ownership:

The surface is owned by the U.S. Government and is administered by the BLM. The surface is multiple use with the primary uses of the region for the grazing of livestock and the production of oil and gas. The surface is leased to: The Jimmy Mills GST Trust, 1602 Avenue J, Abernathy, TX 79311. They will be notified of our intention to drill prior to any activity.

12. Other Information:

- a. The vegetation cover is generally sparse consisting of mesquite, yucca, shinnery oak, sandsage and perennial native range grass. The topsoil is sandy in nature. Wildlife in the area is also sparse consisting of deer, coyotes, rabbits, rodents, reptiles, dove and quail.
- b. There is no permanent or live water in the general proximity of the location.
- c. There are no dwellings within one mile of the proposed well site.
- d. Cultural Resources Examination—This well is located in the Permian Basin PA. Payment to be determined by BLM. This well shares the same pad as the Lion Oil 28-33 Federal Com 14H, 15H, 16H & 24H.
- e. Copy of this application has been mailed to SWCA Environmental Consultants, 5647 Jefferson St. NE, Albuquerque, NM 87109. No Potash leases within one mile of surface location.

13. Bond Coverage:

Bond coverage is Individual-NMB000862, Nationwide-ESB00226.

14. Operators Representatives:

The OXY Permian representatives responsible for ensuring compliance of the surface use plan are listed below:

Van Barton
Supt. Operations
1502 West Commerce Dr.
Carlsbad, NM 88220
Office – 575-628-4111
Cellular – 575-706-7671

Robert Rodriguez
Manager Asset
P.O. Box 4294
Houston, TX 77210
Office – 713-350-4879
Cellular – 832-660-4968

Jim Wilson
Operation Specialist
P.O. Box 50250
Midland, TX 79710
Cellular – 575-631-2442

Chad Carpenter
RMT Leader
P.O. Box 4294
Houston, TX 77210
Office – 713-497-2043
Cellular – 832-454-9431

Pad ~~2806~~
~~2810~~
2802

755
330x720



OXY U.S.A. INC.

NEW MEXICO STAKING FORM

Date Staked: 10-11-18

Lease / Well Name: LION OIL 28-33 Fed Com # 25H

Legal Description: 919' FNL 1121' FEL Sec 28 T 22S R 32E

Latitude: 32° 22' 02.53" NAD 83

Longitude: -103° 40' 29.07" NAD 83

X: 744676.61 NAD 83

Y: 498006.23 NAD 83

Elevation: 3619.2 NAD 83

Move information: _____

County: Lea

Surface Owner BLM

Nearest Residence: ?

Nearest Water Well: _____

V-Door: NORTHWEST

Top soil: SOUTHEAST

Road Description: NW Cor From North

New Road: 100

Upgrade Existing Road: _____

Interim Reclamation: 50' SE 50' SOUTH

Source of Caliche: _____

Onsite Attendees: VESSE BASSETT - BLM JIM WILSON - OXY
SWCA Asst Survey

DATE 10-30-18



APD ID: 10400040263

Submission Date: 03/25/2019

Operator Name: OXY USA INCORPORATED

Well Name: LION OIL 28-33 FEDERAL COM

Well Number: 25H

Well Type: OIL WELL

Well Work Type: Drill

Section 1 - General

Would you like to address long-term produced water disposal? NO

Section 2 - Lined Pits

Would you like to utilize Lined Pit PWD options? NO

Produced Water Disposal (PWD) Location:

PWD surface owner:

PWD disturbance (acres):

Lined pit PWD on or off channel:

Lined pit PWD discharge volume (bbl/day):

Lined pit specifications:

Pit liner description:

Pit liner manufacturers information:

Precipitated solids disposal:

Describe precipitated solids disposal:

Precipitated solids disposal permit:

Lined pit precipitated solids disposal schedule:

Lined pit precipitated solids disposal schedule attachment:

Lined pit reclamation description:

Lined pit reclamation attachment:

Leak detection system description:

Leak detection system attachment:

Operator Name: OXY USA INCORPORATED

Well Name: LION OIL 28-33 FEDERAL COM

Well Number: 25H

Lined pit Monitor description:

Lined pit Monitor attachment:

Lined pit: do you have a reclamation bond for the pit?

Is the reclamation bond a rider under the BLM bond?

Lined pit bond number:

Lined pit bond amount:

Additional bond information attachment:

Section 3 - Unlined Pits

Would you like to utilize Unlined Pit PWD options? NO

Produced Water Disposal (PWD) Location:

PWD disturbance (acres):

PWD surface owner:

Unlined pit PWD on or off channel:

Unlined pit PWD discharge volume (bbl/day):

Unlined pit specifications:

Precipitated solids disposal:

Describe precipitated solids disposal:

Precipitated solids disposal permit:

Unlined pit precipitated solids disposal schedule:

Unlined pit precipitated solids disposal schedule attachment:

Unlined pit reclamation description:

Unlined pit reclamation attachment:

Unlined pit Monitor description:

Unlined pit Monitor attachment:

Do you propose to put the produced water to beneficial use?

Beneficial use user confirmation:

Estimated depth of the shallowest aquifer (feet):

Does the produced water have an annual average Total Dissolved Solids (TDS) concentration equal to or less than that of the existing water to be protected?

TDS lab results:

Geologic and hydrologic evidence:

State authorization:

Unlined Produced Water Pit Estimated percolation:

Unlined pit: do you have a reclamation bond for the pit?

Operator Name: OXY USA INCORPORATED

Well Name: LION OIL 28-33 FEDERAL COM

Well Number: 25H

Is the reclamation bond a rider under the BLM bond?

Unlined pit bond number:

Unlined pit bond amount:

Additional bond information attachment:

Section 4 - Injection

Would you like to utilize Injection PWD options? NO

Produced Water Disposal (PWD) Location:

PWD surface owner:

PWD disturbance (acres):

Injection PWD discharge volume (bbl/day):

Injection well mineral owner:

Injection well type:

Injection well number:

Injection well name:

Assigned injection well API number?

Injection well API number:

Injection well new surface disturbance (acres):

Minerals protection information:

Mineral protection attachment:

Underground Injection Control (UIC) Permit?

UIC Permit attachment:

Section 5 - Surface Discharge

Would you like to utilize Surface Discharge PWD options? NO

Produced Water Disposal (PWD) Location:

PWD surface owner:

PWD disturbance (acres):

Surface discharge PWD discharge volume (bbl/day):

Surface Discharge NPDES Permit?

Surface Discharge NPDES Permit attachment:

Surface Discharge site facilities information:

Surface discharge site facilities map:

Section 6 - Other

Would you like to utilize Other PWD options? NO

Produced Water Disposal (PWD) Location:

PWD surface owner:

PWD disturbance (acres):

Other PWD discharge volume (bbl/day):

Operator Name: OXY USA INCORPORATED

Well Name: LION OIL 28-33 FEDERAL COM

Well Number: 25H

Other PWD type description:

Other PWD type attachment:

Have other regulatory requirements been met?

Other regulatory requirements attachment:



U.S. Department of the Interior
BUREAU OF LAND MANAGEMENT

Bond Info Data Report

04/22/2020

APD ID: 10400040263

Submission Date: 03/25/2019

Highlighted data
reflects the most
recent changes

Operator Name: OXY USA INCORPORATED

Well Name: LION OIL 28-33 FEDERAL COM

Well Number: 25H

[Show Final Text](#)

Well Type: OIL WELL

Well Work Type: Drill

Bond Information

Federal/Indian APD: FED

BLM Bond number: ESB000226

BIA Bond number:

Do you have a reclamation bond? NO

Is the reclamation bond a rider under the BLM bond?

Is the reclamation bond BLM or Forest Service?

BLM reclamation bond number:

Forest Service reclamation bond number:

Forest Service reclamation bond attachment:

Reclamation bond number:

Reclamation bond amount:

Reclamation bond rider amount:

Additional reclamation bond information attachment: