

HOBBS OCD

AUG 22 2011

30-025-40108

OPERATOR: McElvain Oil & Gas Properties, In  
WELL/LEASE: McElvain # 11 Unit D  
COUNTY: Lea Co., New Mexico  
Sec. 31 T18S, R34E

**PATRIOT DRILLING, LLC**


RECEIVED

900/N & 1170/W

**STATE OF NEW MEXICO  
DEVIATION REPORT**


<u>Depth</u>	<u>Deviation</u>	<u>Depth</u>	<u>Deviation</u>
238	1/2	4,855	2
474	1/2	5,214	1/2
719	1	5,629	1
990	1 1/4	6,028	1
1,149	1 1/2	6,420	1/2
1,306	2	6,834	3/4
1,466	1 1/4	7,225	1
1,720	3/4	7,625	1/4
2,064	1	8,004	1/2
2,364	3/4	8,416	1/2
2,674	1	8,827	1 3/4
2,990	2	9,017	1 1/2
3,275	1 1/4	9,206	3/4
3,636	1	9,417	3/4
4,043	1	9,746	2 1/2
4,455	1/2		

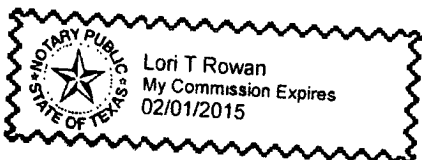
**Patriot Drilling, LLC**

  
M. Leroy Peterson, Executive Vice-President

The foregoing instrument was acknowledged before me on this 25th day of July, 2011 by M. Leroy Peterson, Executive Vice-President of Patriot Drilling, LLC.

My Commission Expires. 02/01/2015

  
Lori T. Rowan  
Notary Public for Ector Co., Texas



SEP 06 2011