

District I  
1625 N. French Dr., Hobbs, NM 88240  
Phone: (575) 393-6161 Fax: (575) 393-0720  
District II  
811 S. First St., Artesia, NM 88210  
Phone: (575) 748-1283 Fax: (575) 748-9720  
District III  
1000 Rio Brazos Road, Aztec, NM 87410  
Phone: (505) 334-6178 Fax: (505) 334-6170  
District IV  
1220 S. St. Francis Dr., Santa Fe, NM 87505  
Phone: (505) 476-3460 Fax: (505) 476-3462

HOBBS OGD

JAN 17 2013

RECEIVED

State of New Mexico

Energy, Minerals & Natural Resources Department

OIL CONSERVATION DIVISION

1220 South St. Francis Dr.

Santa Fe, NM 87505

Form C-102

Revised August 1, 2011

Submit one copy to appropriate

District Office

☐ AMENDED REPORT

## WELL LOCATION AND ACREAGE DEDICATION PLAT

<sup>1</sup> API Number <b>30-025-40430</b>	<sup>2</sup> Pool Code <b>37570</b>	<sup>3</sup> Pool Name <b>Lea; Bone Spring</b>
<sup>4</sup> Property Code <b>39041</b>	<sup>5</sup> Property Name <b>Tiger 11 Federal</b>	<sup>6</sup> Well Number <b>1H</b>
<sup>7</sup> OGRID No. <b>229137</b>	<sup>8</sup> Operator Name <b>COG Operating LLC</b>	<sup>9</sup> Elevation <b>3656' GR</b>

### <sup>10</sup> Surface Location




UL or lot no. <b>D</b>	Section <b>11</b>	Township <b>20S</b>	Range <b>34E</b>	Lot Idn	Feet from the <b>30</b>	North/South line <b>North</b>	Feet from the <b>990</b>	East/West line <b>West</b>	County <b>Lea</b>
---------------------------	----------------------	------------------------	---------------------	---------	----------------------------	----------------------------------	-----------------------------	-------------------------------	----------------------

### <sup>11</sup> Bottom Hole Location If Different From Surface

UL or lot no. <b>M</b>	Section <b>11</b>	Township <b>20S</b>	Range <b>34E</b>	Lot Idn	Feet from the <b>495' 331</b>	North/South line <b>N South</b>	Feet from the <b>950' 289</b>	East/West line <b>West</b>	County <b>Lea</b>
---------------------------	----------------------	------------------------	---------------------	---------	----------------------------------	------------------------------------	----------------------------------	-------------------------------	----------------------

<sup>12</sup> Dedicated Acres <b>160</b>	<sup>13</sup> Joint or Infill	<sup>14</sup> Consolidation Code	<sup>15</sup> Order No.
---	-------------------------------	----------------------------------	-------------------------

No allowable will be assigned to this completion until all interests have been consolidated or a non-standard unit has been approved by the division.

	<p>Producing Area 11177-15510'</p>	<sup>17</sup> <b>OPERATOR CERTIFICATION</b> <i>I hereby certify that the information contained herein is true and complete to the best of my knowledge and belief, and that this organization either owns a working interest or unleased mineral interest in the land including the proposed bottom hole location or has a right to drill this well at this location pursuant to a contract with an owner of such a mineral or working interest, or to a voluntary pooling agreement or a compulsory pooling order heretofore entered by the division.</i>  Signature 1/16/13 Date
		<p>Stormi Davis Printed Name sdavis@concho.com E-mail Address</p>
	<p>Producing Area 11177-15510'</p>	<sup>18</sup> <b>SURVEYOR CERTIFICATION</b> <i>I hereby certify that the well location shown on this plat was plotted from field notes of actual surveys made by me or under my supervision, and that the same is true and correct to the best of my belief.</i>
		<p>Date of Survey Signature and Seal of Professional Surveyor:  REFER TO ORIGINAL PLAT  Certificate Number</p>