

DISTRICT I
1625 N. French Dr., Hobbs, NM 88240

DISTRICT II
1301 W. Grand Avenue, Artesia, NM 88210

DISTRICT III
1000 Rio Brazos Rd., Aztec, NM 87410

DISTRICT IV
1220 S. St. Francis Dr., Santa Fe, NM 87505

State of New Mexico
Energy, Minerals and Natural Resources Department

Form C-102
Revised July 16, 2010

Submit one copy to appropriate
District Office

OIL CONSERVATION DIVISION
1220 South St. Francis Dr.
Santa Fe, New Mexico 87505

WELL LOCATION AND ACREAGE DEDICATION PLAT

☐ AMENDED REPORT

API Number 30025-40990	Pool Code 4144	Pool Name Lusk 2nd Bone Spring, EAST
Property Code 12527	Property Name LUSK "AHB" FEDERAL	Well Number 10H
OGRID No. 025575	Operator Name YATES PETROLEUM CORP.	Elevation 3574'

Surface Location

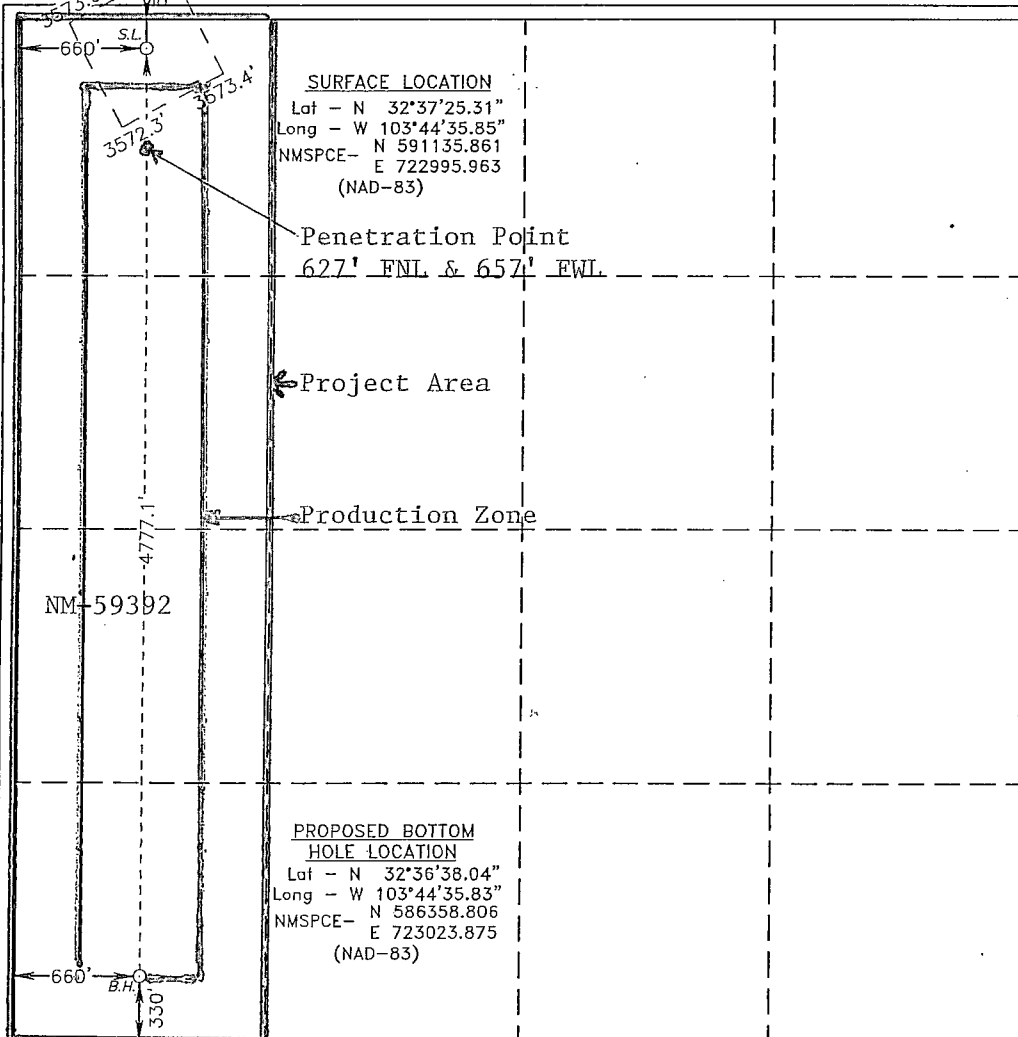


UL or lot No. AD	Section 35	Township 19 S	Range 32 E	Lot Idn	Feet from the 150	North/South line NORTH	Feet from the 660	East/West line WEST	County LEA
---------------------	---------------	------------------	---------------	---------	----------------------	---------------------------	----------------------	------------------------	---------------

Bottom Hole Location If Different From Surface

UL or lot No. M	Section 35	Township 19 S	Range 32 E	Lot Idn	Feet from the 330	North/South line SOUTH	Feet from the 660	East/West line WEST	County LEA
--------------------	---------------	------------------	---------------	---------	----------------------	---------------------------	----------------------	------------------------	---------------

Dedicated Acres 160	Joint or Infill	Consolidation Code	Order No.
------------------------	-----------------	--------------------	-----------

NO ALLOCABLE WILL BE ASSIGNED TO THIS COMPLETION UNTIL ALL INTERESTS HAVE BEEN CONSOLIDATED
OR A NON-STANDARD UNIT HAS BEEN APPROVED BY THE DIVISION

 <p>SURFACE LOCATION Lat - N 32°37'25.31" Long - W 103°44'35.85" NMSPCE- N 591135.861 E 722995.963 (NAD-83)</p> <p>Penetration Point 627' FNL & 657' FWL</p> <p>Project Area</p> <p>Production Zone</p> <p>NM-59392</p> <p>PROPOSED BOTTOM HOLE LOCATION Lat - N 32°36'38.04" Long - W 103°44'35.83" NMSPCE- N 586358.806 E 723023.875 (NAD-83)</p>	<p>OPERATOR CERTIFICATION</p> <p>I hereby certify that the information contained herein is true and complete to the best of my knowledge and belief, and that this organization either owns a working interest or unleased mineral interest in the land including the proposed bottom hole location or has a right to drill this well at this location pursuant to a contract with an owner of such a mineral or working interest, or to a voluntary pooling agreement or a compulsory pooling order heretofore entered by the division.</p> <p>Signature:  Date: 8/27/11</p> <p>Cy Cowan Printed Name cy@yatespetroleum.com Email Address</p> <p>SURVEYOR CERTIFICATION</p> <p>I hereby certify that the well location shown on this plat was plotted from field notes of actual surveys made by me or under my supervision, and that the same is true and correct to the best of my belief.</p> <p>Date Surveyed: APRIL 18, 2011 Signature & Seal of Professional Surveyor:  W.O. 24045</p> <p>Certificate No. Gary L. Jones 7977 BASIN SURVEYS 24045</p>
---	---