

District I
1625 N. French Dr., Hobbs, NM 88240
District II
1301 W. Grand Avenue, Artesia, NM 88210
District III
1000 Rio Brazos Road, Aztec, NM 87410
District IV
1220 S. St. Francis Dr., Santa Fe, NM 87505

HOBBS OCD

FEB 13 2013

RECEIVED

State of New Mexico
Energy Minerals and Natural Resources

Oil Conservation Division
1220 South St. Francis Dr.
Santa Fe, NM 87505

Form C-101
June 16, 2008

Submit to appropriate District Office

☐ AMENDED REPORT

APPLICATION FOR PERMIT TO DRILL, RE-ENTER, DEEPEN, PLUGBACK, OR ADD A ZONE

¹ Operator Name and Address John H. Hendrix Corporation P. O. Box 3040 Midland, TX 79702-3040		² OGRID Number 012024
		³ API Number 30 - 025-25089
⁴ Property Code 019110	⁵ Property Name Thomas Long A	⁶ Well No. 2
⁹ Proposed Pool 1 Tubb Oil & Gas		¹⁰ Proposed Pool 2

⁷ Surface Location

UL or lot no.	Section	Township	Range	Lot Idn	Feet from the	North/South line	Feet from the	East/West line	County
L	11	22S	37E		1980	SOUTH	990	WEST	LEA

⁸ Proposed Bottom Hole Location If Different From Surface

UL or lot no.	Section	Township	Range	Lot Idn	Feet from the	North/South line	Feet from the	East/West line	County

Additional Well Information

¹¹ Work Type Code A	¹² Well Type Code O	¹³ Cable/Rotary	¹⁴ Lease Type Code P	¹⁵ Ground Level Elevation 3358' GR
¹⁶ Multiple NO	¹⁷ Proposed Depth	¹⁸ Formation Blinberry Oil & Gas (Pro Gas)	¹⁹ Contractor	²⁰ Spud Date

²¹ Proposed Casing and Cement Program

Hole Size	Casing Size	Casing weight/foot	Setting Depth	Sacks of Cement	Estimated TOC
		NC			

²² Describe the proposed program. If this application is to DEEPEN or PLUG BACK, give the data on the present productive zone and proposed new productive zone. Describe the blowout prevention program, if any. Use additional sheets if necessary.

1. POOH. Perforate Tubb zone @ 5899-6072'
2. GIH w/RBP and pkr and set RBP @ 6450' and pkr @ 5800'. Acidize Tubb w/ 3500 gal 15% HCl nefe
3. Frac Tubb zone w/100,000# 20/40 sand. Swab and test Tubb zone. POOH w/pkr
4. GIH, CO to RBP and retrieve RBP @ 6450'.
5. Return to production as DHC Tubb Oil & Gas and Blinberry Oil & Gas (Pro Gas).
6. Test Well.

Permit Expires 2 Years From Approval
Date Unless Drilling Underway

DHC-HOB-513

²³ I hereby certify that the information given above is true and complete to the best of my knowledge and belief.

Signature:

Carolyn Doran Haynes

Printed name: Carolyn Doran Haynes

Title: Engineer

E-mail Address: cdoranhaynes@jhnc.org

Date: 02-12-2013

Phone: 432-684-6631

OIL CONSERVATION DIVISION

Approved by:

[Signature]
Petroleum Engineer

Title:

Approval Date:

Expiration Date:

FEB 14 2013

Conditions of Approval Attached ☐

District I
1625 N. French Dr., Hobbs, NM 88240
District II
1301 W. Grand Avenue, Artesia, NM 88210
District III
1000 Rio Brazos Rd., Aztec, NM 87410
District IV
1220 S. St. Francis Dr., Santa Fe, NM 87505

State of New Mexico
Energy, Minerals & Natural Resources Department
OIL CONSERVATION DIVISION
1220 South St. Francis Dr.
Santa Fe, NM 87505

Form C-102
Revised October 12, 2005
Submit to Appropriate District Office
State Lease - 4 Copies
Fee Lease - 3 Copies

RECEIVED

☐ AMENDED REPORT

WELL LOCATION AND ACREAGE DEDICATION PLAT

¹ API Number 30-025-25089	² Pool Code 72480	³ Pool Name Blinebry Oil & Gas (Pro Gas)
⁴ Property Code 019110	⁵ Property Name Thomas Long A	⁶ Well Number 2
⁷ OGRID No. 012024	⁸ Operator Name John H. Hendrix Corporation	⁹ Elevation 3358' GR

¹⁰ Surface Location


UL or lot no. L	Section 11	Township 22S	Range 37E	Lot Idn	Feet from the 1980	North/South line SOUTH	Feet from the 990	East/West line WEST	County Lea
--------------------	---------------	-----------------	--------------	---------	-----------------------	---------------------------	----------------------	------------------------	---------------

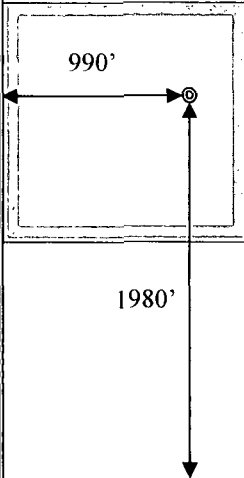
¹¹ Bottom Hole Location If Different From Surface

UL or lot no.	Section	Township	Range	Lot Idn	Feet from the	North/South line	Feet from the	East/West line	County
---------------	---------	----------	-------	---------	---------------	------------------	---------------	----------------	--------

¹² Dedicated Acres 40	¹³ Joint or Infill	¹⁴ Consolidation Code	¹⁵ Order No. DHC - HOB-513
-------------------------------------	-------------------------------	----------------------------------	--

No allowable will be assigned to this completion until all interests have been consolidated or a non-standard unit has been approved by the division.

¹⁶				¹⁷ OPERATOR CERTIFICATION I hereby certify that the information contained herein is true and complete to the best of my knowledge and belief, and that this organization either owns a working interest or unleased mineral interest in the land including the proposed bottom hole location or has a right to drill this well at this location pursuant to a contract with an owner of such a mineral or working interest, or to a voluntary pooling agreement or a compulsory pooling order heretofore entered by the division.  Signature Date 2/1/13 Carolyn Doran Haynes Printed Name
				¹⁸ SURVEYOR CERTIFICATION I hereby certify that the well location shown on this plat was plotted from field notes of actual surveys made by me or under my supervision, and that the same is true and correct to the best of my belief. Date of Survey Signature and Seal of Professional Surveyor: Certificate Number



District I
1625 N. French Dr., Hobbs, NM 88240
District II
1301 W. Grand Avenue, Artesia, NM 88210
District III
1000 Rio Brazos Rd., Aztec, NM 87410
District IV
1220 S. St. Francis Dr., Santa Fe, NM 87505

State of New Mexico
Energy, Minerals & Natural Resources Department
OIL CONSERVATION DIVISION
1220 South St. Francis Dr.
Santa Fe, NM 87505

HOBBS OGD

FEB 07 2013

RECEIVED

Form C-102
Revised October 12, 2005
Submit to Appropriate District Office
State Lease - 4 Copies
Fee Lease - 3 Copies

☐ AMENDED REPORT

WELL LOCATION AND ACREAGE DEDICATION PLAT

¹ API Number 30-025-25089	² Pool Code 60240	³ Pool Name Tubb Oil & Gas
⁴ Property Code 019110	⁵ Property Name Thomas Long A	⁶ Well Number 2
⁷ OGRID No. 012024	⁸ Operator Name John H. Hendrix Corporation	⁹ Elevation 3358' GR

¹⁰ Surface Location


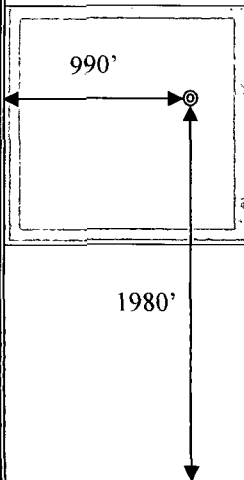
UL or lot no. L	Section 11	Township 22S	Range 37E	Lot Idn	Feet from the 1980	North/South line SOUTH	Feet from the 990	East/West line WEST	County Lea
--------------------	---------------	-----------------	--------------	---------	-----------------------	---------------------------	----------------------	------------------------	---------------

¹¹ Bottom Hole Location If Different From Surface

UL or lot no.	Section	Township	Range	Lot Idn	Feet from the	North/South line	Feet from the	East/West line	County
---------------	---------	----------	-------	---------	---------------	------------------	---------------	----------------	--------

¹² Dedicated Acres 40	¹³ Joint or Infill	¹⁴ Consolidation Code	¹⁵ Order No. DHC- AOB- 513
-------------------------------------	-------------------------------	----------------------------------	--

No allowable will be assigned to this completion until all interests have been consolidated or a non-standard unit has been approved by the division.

¹⁶				¹⁷ OPERATOR CERTIFICATION <i>I hereby certify that the information contained herein is true and complete to the best of my knowledge and belief, and that this organization either owns a working interest or unleased mineral interest in the land including the proposed bottom hole location or has a right to drill this well at this location pursuant to a contract with an owner of such a mineral or working interest, or to a voluntary pooling agreement or a compulsory pooling order heretofore entered by the division.</i>  Signature Date Carolyn Doran Haynes Printed Name
				¹⁸ SURVEYOR CERTIFICATION <i>I hereby certify that the well location shown on this plat was plotted from field notes of actual surveys made by me or under my supervision, and that the same is true and correct to the best of my belief.</i> Date of Survey Signature and Seal of Professional Surveyor: Certificate Number