

UNITED STATES
DEPARTMENT OF THE INTERIOR
BUREAU OF LAND MANAGEMENT

OCD Hobbs

HOBBS OCD

FORM APPROVED
OMB No. 1004-0137
Expires: March 31, 2007

SUNDRY NOTICES AND REPORTS ON WELLS
*Do not use this form for proposals to drill or to re-enter an
abandoned well Use Form 3160-3 (APD) for such proposals*
SUBMIT IN TRIPLICATE - Other instructions on reverse side.

FEB 26 2013

RECEIVED

1. Type of Well <input checked="" type="checkbox"/> Oil Well <input type="checkbox"/> Gas Well <input type="checkbox"/> Other		5. Lease Serial No. NMLC-0031741A
2. Name of Operator Apache Corporation		6. If Indian, Allottee or Tribe Name
3a. Address PO Box 1849 Eunice, NM 88231		7. If Unit of CA / Agreement, Name and/or No. WBDU
3b. Phone No. (include area code) 575-390-4186		8. Well Name and No. West Blinebry Drinkard Unit #102
4. Location of (Footage, Sec., T., R., or Survey Description) 400' FNL & 1400' FEL B-8-21S-37E		9. API Well No. 30-025-40271
		10. Field and Pool, or Exploratory Area Eunice;Bli-Tu-Dri, North
		11. County or Parish, State Lea County, New Mexico

12. CHECK APPROPRIATE BOX(ES) TO INDICATE NATURE OF NOTICE, REPORT, OR OTHER DATA

TYPE OF SUBMISSION	TYPE OF ACTION			
<input type="checkbox"/> Notice of Intent	<input type="checkbox"/> Acidize	<input type="checkbox"/> Deepen	<input type="checkbox"/> Production (Start/Resume)	<input type="checkbox"/> Water Shut-off
<input checked="" type="checkbox"/> Subsequent Report	<input type="checkbox"/> Alter Casing	<input type="checkbox"/> Fracture Treat	<input type="checkbox"/> Reclamation	<input type="checkbox"/> Well Integrity
<input type="checkbox"/> Final Abandonment Notice	<input type="checkbox"/> Casing Repair	<input type="checkbox"/> New Construction	<input type="checkbox"/> Recomplete	<input checked="" type="checkbox"/> Other
	<input type="checkbox"/> Change Plans	<input type="checkbox"/> Plug and Abandon	<input type="checkbox"/> Temporarily Abandon	Report of
	<input type="checkbox"/> Convert to Injection	<input type="checkbox"/> Plug Back	<input type="checkbox"/> Water Disposal	Reclamation

13. Describe Proposed or Completed Operation (clearly state all pertinent details, including estimated starting date of any proposed work and approximate duration thereof. If the proposal is to deepen directionally or recompleat horizontally, give subsurface locations and measured and true vertical depths of all pertinent markers and zones. Attach the Bond under which the work will be performed or provide the bond No. on file with the BLM / BIA. Required subsequent reports shall be filed within 30 days following completion of the involved operations. If the operation results in multiple completion or recompleat in a new interval, a Form 3160-4 shall be filed once testing has been completed. Final Abandonment Notices shall be filed only after all requirements, including reclamation, have been completed, and the operator has determined that the site is ready for final inspection.)

Reference: Letter 3162.4 (NM-080) Dated January 23rd, 2013

Actual Location Size: 285x220 APD Drawing 270x235, APD Downsize 210x200

Actual Downsize: 220x188. The APD drawing showed to take 70' from the west and 25' from the south. We actually took 78' from the west which was shorted due to the entrance road and 32' from the south. This downsize took place before I was aware of the APD approved plats.

Please review the attached documentation for approval. The location will still need to be reseeded, will be done during monsoon season.

Accepted for Record Purposes.
Approval Subject to Onsite Inspection.
If BLM Objectives are not achieved,
additional work may be required.

Date: 2-24-13

14. I hereby certify that the following is true and correct	
Name Natalie Gladden	Title Environmental Tech
Signature <i>Natalie Gladden</i>	Date 2/13/13

THIS SPACE FOR FEDERAL OR STATE OFFICE USE

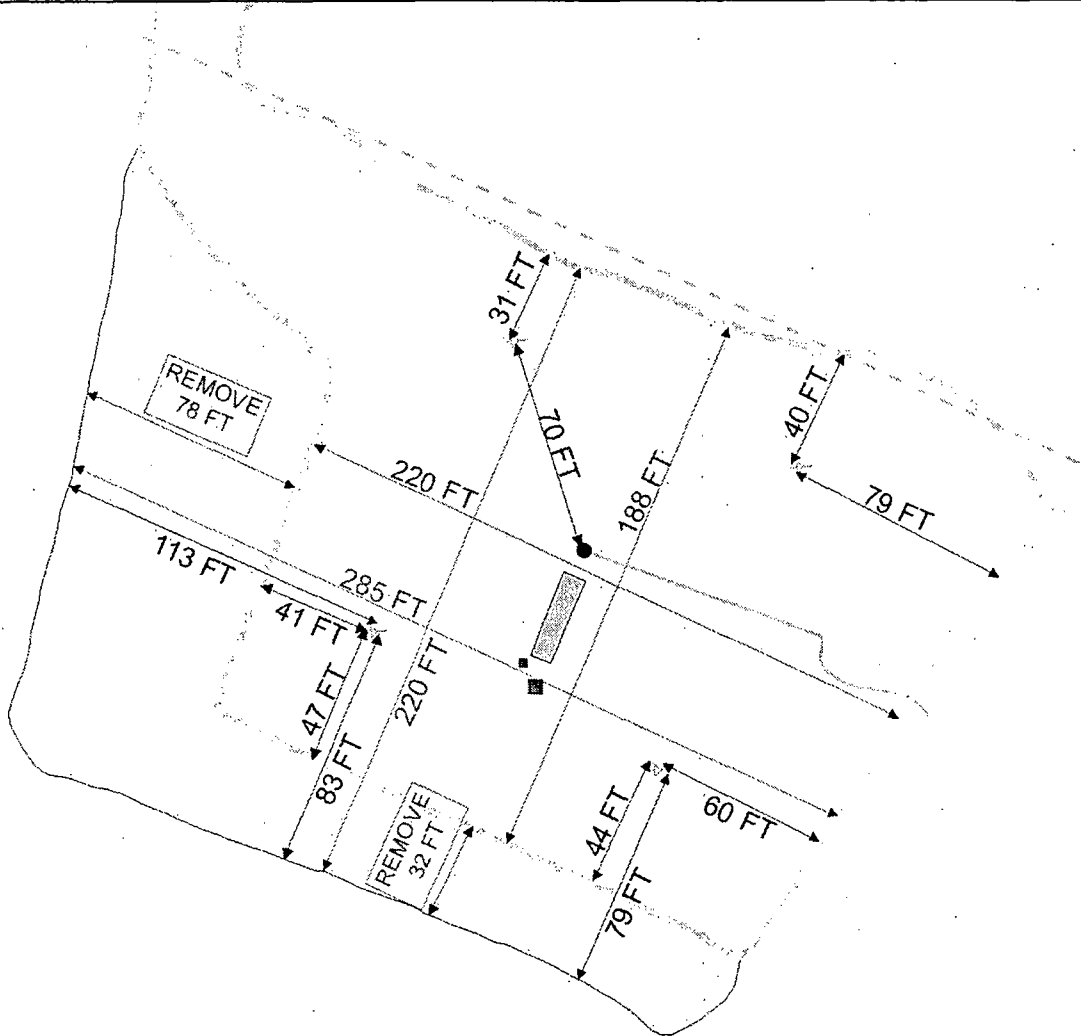
Approved by	Title	Date
Conditions of approval, if any, are attached. Approval of this notice does not warrant or certify that the applicant holds legal or equitable title to those rights in the subject lease which would entitle the applicant to conduct operations thereon.	Office	

Title 18 U.S.C., Section 1001 and Title 43 U.S.C., Section 1212, make it a crime for any person knowingly and willfully to make to any department or agency of the United States any false, fictitious or fraudulent statements or representations as to any matter within its jurisdiction.

(Instructions on page 2)

FEB 28 2013

Pad Reduction



Legend

- | | | |
|------------------|---------------------|----------------------|
| ■ CONTROL BOX | ● WELLHEAD | --- SURFACE PIPELINE |
| ➤ DEADMAN | ... BURIED PIPELINE | ▨ DOWNSIZED AREA |
| ■ ELECTRICAL BOX | --- PAD | ▨ PUMP JACK |

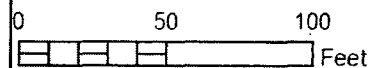
Former Pad 220 FT x 285 FT

Downsized Pad 188 FT x 220 FT




APACHE
WBDU #102

LEGALS: UL/A & B sec. 8
T21S R37E
LEA COUNTY



GPS date: 2/06/13 TG
Drawing date: 2/11/13
Drafted by: LS

WELLSITE / RIG LAYOUT
WBDU #102
EXHIBIT #4



Bank Feed
Hawk A
Battery

