

UNITED STATES
DEPARTMENT OF THE INTERIOR
BUREAU OF LAND MANAGEMENT
HOBBS OGD
OCD-HOBBSFORM APPROVED
OMB NO. 1004-0135
Expires: July 31, 2010NOV 27 2012
SUNDRY NOTICES AND REPORTS ON WELLS
*Do not use this form for proposals to drill or to re-enter an abandoned well. Use form 3160-3 (APD) for such proposals.*5. Lease Serial No.
NMNM105559
6. If Indian, Allottee or Tribe Name
7. If Unit or CA/Agreement, Name and/or No.RECEIVED
SUBMIT IN TRIPLICATE - Other instructions on reverse side.

1. Type of Well <input checked="" type="checkbox"/> Oil Well <input type="checkbox"/> Gas Well <input type="checkbox"/> Other		8. Well Name and No. RED HILLS WEST UNIT 3 4H
2. Name of Operator MEWBOURNE OIL COMPANY Contact: JACKIE LATHAN E-Mail: jlathan@mewbourne.com		9. API Well No. 30-025-49588 40687
3a. Address PO BOX 5270 HOBBS, NM 88241	3b. Phone No. (include area code) Ph: 575-393-5905 Fx: 575-397-6252	10. Field and Pool, or Exploratory BONE SPRING
4. Location of Well (Footage, Sec., T., R., M., or Survey Description) Sec 10 T26S R32E NENW 370FNL 1840FWL		11. County or Parish, and State LEA COUNTY, NM

12. CHECK APPROPRIATE BOX(ES) TO INDICATE NATURE OF NOTICE, REPORT, OR OTHER DATA

TYPE OF SUBMISSION	TYPE OF ACTION			
<input checked="" type="checkbox"/> Notice of Intent	<input type="checkbox"/> Acidize	<input type="checkbox"/> Deepen	<input type="checkbox"/> Production (Start/Resume)	<input type="checkbox"/> Water Shut-Off
<input type="checkbox"/> Subsequent Report	<input type="checkbox"/> Alter Casing	<input type="checkbox"/> Fracture Treat	<input type="checkbox"/> Reclamation	<input type="checkbox"/> Well Integrity
<input type="checkbox"/> Final Abandonment Notice	<input type="checkbox"/> Casing Repair	<input type="checkbox"/> New Construction	<input type="checkbox"/> Recomplete	<input checked="" type="checkbox"/> Other
	<input type="checkbox"/> Change Plans	<input type="checkbox"/> Plug and Abandon	<input type="checkbox"/> Temporarily Abandon	Change to Original A
	<input type="checkbox"/> Convert to Injection	<input type="checkbox"/> Plug Back	<input type="checkbox"/> Water Disposal	PD

13. Describe Proposed or Completed Operation (clearly state all pertinent details, including estimated starting date of any proposed work and approximate duration thereof. If the proposal is to deepen directionally or recomplate horizontally, give subsurface locations and measured and true vertical depths of all pertinent markers and zones. Attach the Bond under which the work will be performed or provide the Bond No. on file with BLM/BIA. Required subsequent reports shall be filed within 30 days following completion of the involved operations. If the operation results in a multiple completion or recompleation in a new interval, a Form 3160-4 shall be filed once testing has been completed. Final Abandonment Notices shall be filed only after all requirements, including reclamation, have been completed, and the operator has determined that the site is ready for final inspection.)

Mewbourne Oil Company has an approved APD for the above captioned well. After further geological review, we would like to move the location to 440' FNL & 1755 FWL.

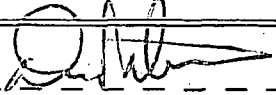

New plats are attached.

If you have any questions, please call Bradley Bishop.

Bonds on file: NM1693, Nationwide & NMB000919

14. Thereby certify that the foregoing is true and correct. Electronic Submission #149076 verified by the BLM Well Information System For MEWBOURNE OIL COMPANY, sent to the Hobbs Committed to AFMSS for processing by KURT SIMMONS on 09/20/2012 ()	
Name (Printed/Typed) BRADLEY BISHOP	Title REGULATORY
Signature (Electronic Submission)	Date 09/06/2012

THIS SPACE FOR FEDERAL OR STATE OFFICE USE

Approved By 	 FIELD MANAGER	Date 11/19/12
Conditions of approval, if any, are attached. Approval of this notice does not warrant or certify that the applicant holds legal or equitable title to those rights in the subject lease which would entitle the applicant to conduct operations thereon.		Office CARLSBAD FIELD OFFICE

Title 18 U.S.C. Section 1001 and Title 43 U.S.C. Section 1212, make it a crime for any person knowingly and willfully to make to any department or agency of the United States any false, fictitious or fraudulent statements or representations as to any matter within its jurisdiction.

** OPERATOR-SUBMITTED ** OPERATOR-SUBMITTED ** OPERATOR-SUBMITTED **

MAR 27 2013

dm

Additional data for EC transaction #149076 that would not fit on the form

32. Additional remarks, continued

HOBBSCO

DISTRICT I
1625 N. French Dr., Hobbs, NM 88240
Phone (505) 385-6151 Fax: (505) 385-0780

DISTRICT II
811 S. First St., Artesia, NM 88210
Phone (505) 748-1285 Fax: (505) 748-0720

DISTRICT III
1000 Rio Brazos Rd., Aztec, NM 87410
Phone (505) 834-6178 Fax: (505) 884-6170

DISTRICT IV
1220 S. St. Francis Dr., Santa Fe, NM 87505
Phone (505) 478-5450 Fax: (505) 478-5455

NOV 7 2012 State of New Mexico
Energy, Minerals and Natural Resources Department

Form C-102
Revised August 1, 2011

Submit one copy to appropriate
District Office

OIL CONSERVATION DIVISION
RECEIVED 1220 South St. Francis Dr.
Santa Fe, New Mexico 87505

WELL LOCATION AND ACREAGE DEDICATION PLAT

☐ AMENDED REPORT

API Number 30-025-40687	Pool Code 97838	Pool Name WC-025 G-05 S263208P; Bone Spring Upper Shale
Property Code 39349	Property Name RED HILLS WEST UNIT 3	Well Number 4H
OGRID No. 14744	Operator Name MEWBOURNE OIL COMPANY	Elevation 3266'

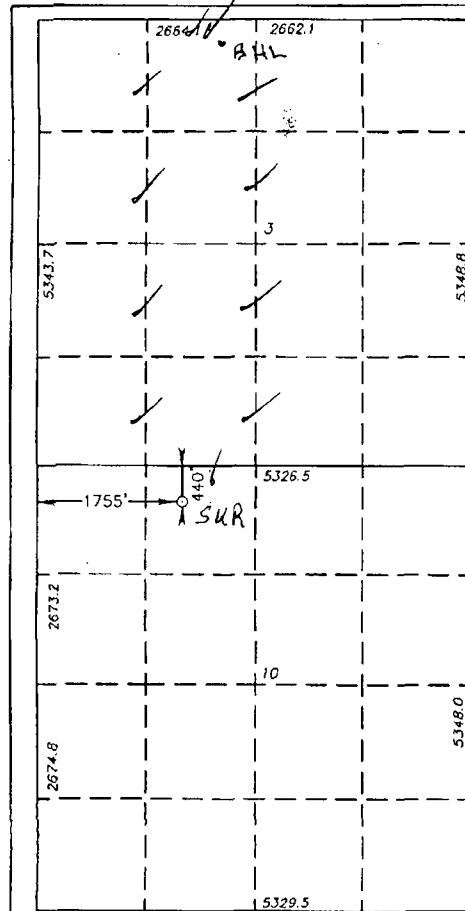
Surface Location

UL or lot No.	Section	Township	Range	Lot Idn	Feet from the	North/South line	Feet from the	East/West line	County
C	10	26 S	32 E		440	NORTH	1755	WEST	LEA

Bottom Hole Location If Different From Surface

UL or lot No.	Section	Township	Range	Lot Idn	Feet from the	North/South line	Feet from the	East/West line	County
C	3	26 S	32 E		330	North	2080	West	Lea
Dedicated Acres 160	Joint or Infill	Consolidation Code	Order No.						

NO ALLOWABLE WILL BE ASSIGNED TO THIS COMPLETION UNTIL ALL INTERESTS HAVE BEEN CONSOLIDATED
OR A NON-STANDARD UNIT HAS BEEN APPROVED BY THE DIVISION



SURFACE LOCATION
Lat - N 32°03'49.15"
Long - W 103°39'55.04"
NAD83 - N 387522.315
E 706948.872
(NAD-27)

OPERATOR CERTIFICATION

I hereby certify that the information contained herein is true and complete to the best of my knowledge and belief, and that this organization either owns a working interest or unleased mineral interest in the land including the proposed bottom hole location or has a right to drill this well at this location pursuant to a contract with an owner of such a mineral or working interest, or to a voluntary pooling agreement or a compulsory pooling order heretofore entered by the division.

Signature: Jackie Lathan Date: 9/6/12

Printed Name: Jackie Lathan

Email Address:

SURVEYOR CERTIFICATION

I hereby certify that the well location shown on this plat was plotted from field notes of actual surveys made by me or under my supervision and that the same is true and correct to the best of my belief.

Date Surveyed: AUGUST 1, 2012
Signature & Seal: GARY L. JONES
Professional Surveyor

W.O. No. 27287

Certificate No. Gary L. Jones 7977

BASIN SURVEYS 27287

* Amended EG 11-27-2012

NOV 9 2012