

UNITED STATES
DEPARTMENT OF THE INTERIOR
BUREAU OF LAND MANAGEMENT

FORM APPROVED
OM B No. 1004-0137
Expires: March 31, 2007

OCD Hobbs
HOBBSD

APR 03 2013

RECEIVED

SUNDRY NOTICES AND REPORTS ON WELLS
Do not use this form for proposals to drill or to re-enter an abandoned well Use Form 3160-3 (APD) for such proposals
SUBMIT IN TRIPLICATE - Other instructions on reverse side.

1. Type of Well <input checked="" type="checkbox"/> Oil Well <input type="checkbox"/> Gas Well <input type="checkbox"/> Other		5. Lease Serial No. NMMN-125057
2. Name of Operator Apache Corporation		6. If Indian, Allottee or Tribe Name
3a. Address PO Box 1849 Eunice, NM 88231		7. If Unit of CA / Agreement, Name and/or No.
3b. Phone No. (include area code) 575-390-4186		8. Well Name and No. East Blinbry Drinkard Unit #116
4. Location of (Footage, Sec., T., R., or Survey Description) 3630'FSL&1760'FEL Unit O-1-21S-37E		9. API Well No. 30-025-40268
		10. Field and Pool, or Exploratory Area Eunice; Bli-Tu-Dri;North
		11. County or Parish, State Lea County New Mexico

12. CHECK APPROPRIATE BOX(ES) TO INDICATE NATURE OF NOTICE, REPORT, OR OTHER DATA

TYPE OF SUBMISSION	TYPE OF ACTION			
<input type="checkbox"/> Notice of Intent	<input type="checkbox"/> Acidize	<input type="checkbox"/> Deepen	<input type="checkbox"/> Production (Start/Resume)	<input type="checkbox"/> Water Shut-off
<input checked="" type="checkbox"/> Subsequent Report	<input type="checkbox"/> Alter Casing	<input type="checkbox"/> Fracture Treat	<input type="checkbox"/> Reclamation	<input type="checkbox"/> Well Integrity
<input type="checkbox"/> Final Abandonment Notice	<input type="checkbox"/> Casing Repair	<input type="checkbox"/> New Construction	<input type="checkbox"/> Recomplete	<input checked="" type="checkbox"/> Other
	<input type="checkbox"/> Change Plans	<input type="checkbox"/> Plug and Abandon	<input type="checkbox"/> Temporarily Abandon	Report of
	<input type="checkbox"/> Convert to Injection	<input type="checkbox"/> Plug Back	<input type="checkbox"/> Water Disposal	Reclamation

13. Describe Proposed or Completed Operation (clearly state all pertinent details, including estimated starting date of any proposed work and approximate duration thereof. If the proposal is to deepen directionally or recompleat horizontally, give subsurface locations and measured and true vertical depths of all pertinent markers and zones. Attach the Bond under which the work will be performed or provide the bond No. on file with the BLM / BIA. Required subsequent reports shall be filed within 30 days following completion of the involved operations. If the operation results in multiple completion or recompleat in a new interval, a Form 3160-4 shall be filed once testing has been completed. Final Abandonment Notices shall be filed only after all requirements, including reclamation, have been completed, and the operator has determined that the site is ready for final inspection.)

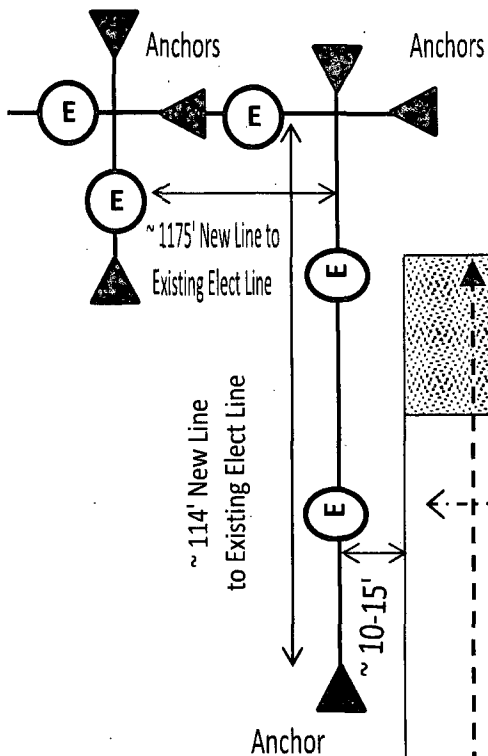
Reference: Letter 3162.4 (NM-080) Dated January 23rd, 2013
Actual Location Size: 257x245, APD Drawing 270x235, APD Downsize 175x125, actual downsize 233x208. The APD downsize showed 95' from the north and 110' from the east. Due to anchor, wellbore and road entrance the following downsize took place. 59' was removed from the north and 16 was removed from the east, leaving 23-28' and 25' from the east from the anchors. Therefore the APD Plat could not be met, this location was downsized before the request of variance was in place.

Please review the attached documentation for approval. The location will still need to be reseeded, but will be done during the monsoon season.

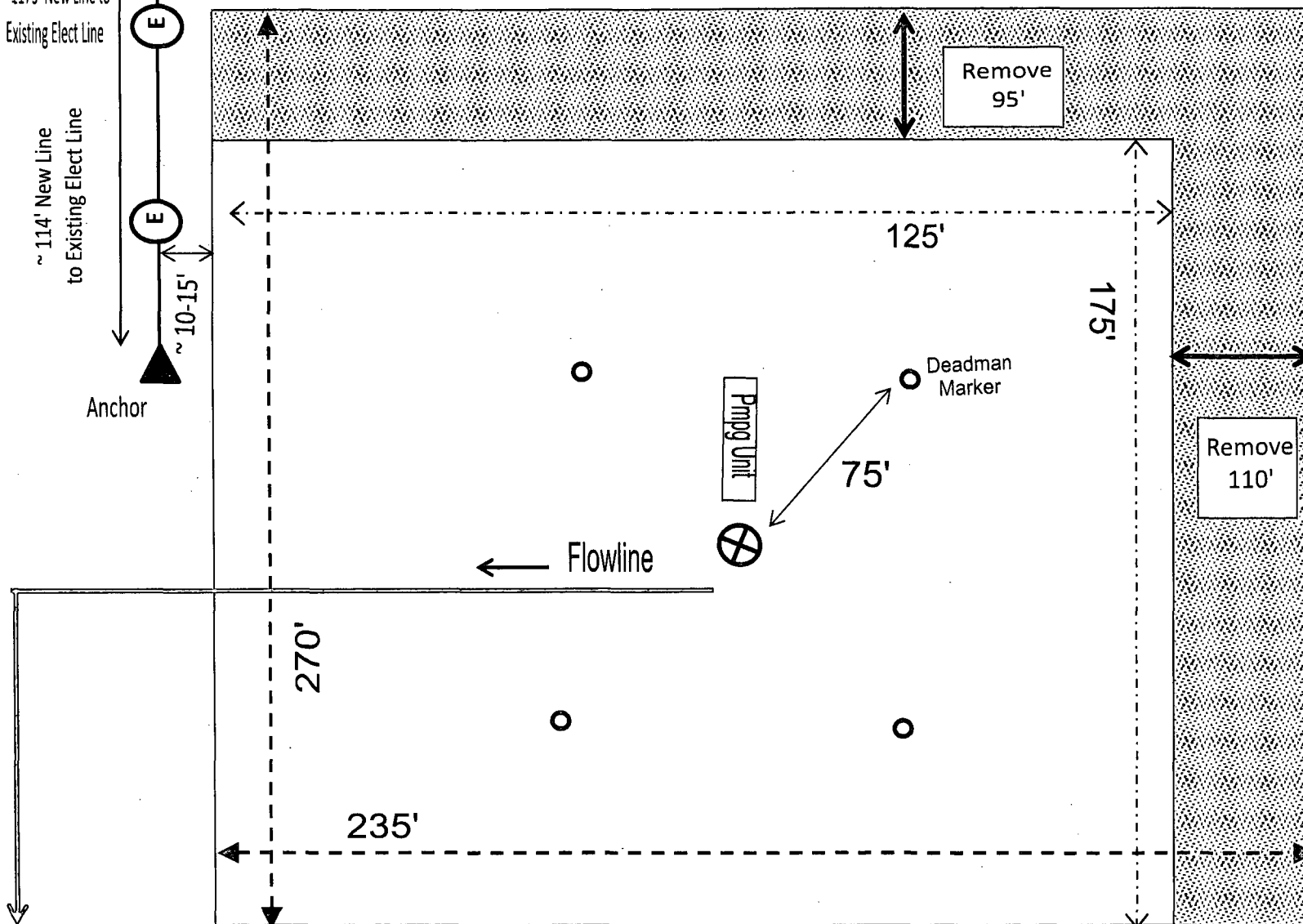
14. I hereby certify that the following is true and correct	
Name Natalie Gladden	Title Sr. Environmental Tech
Signature <i>Natalie Gladden</i>	Date 2/11/13
THIS SPACE FOR FEDERAL OR STATE OFFICE USE	
Approved by	Title
Conditions of approval, if any, are attached. Approval of this notice does not warrant or certify that the applicant holds legal or equitable title to those rights in the subject lease which would entitle the applicant to conduct operations thereon.	Date
Title 18 U.S.C. Section 1001 and Title 43 U.S.C., Section 1212, make it a crime for any person knowingly and willfully to make to any department or agency of the United States any false, fictitious or fraudulent statements or representations as to any matter within its jurisdiction.	
BUREAU OF LAND MANAGEMENT CARLSBAD FIELD OFFICE	

APR 04 2013

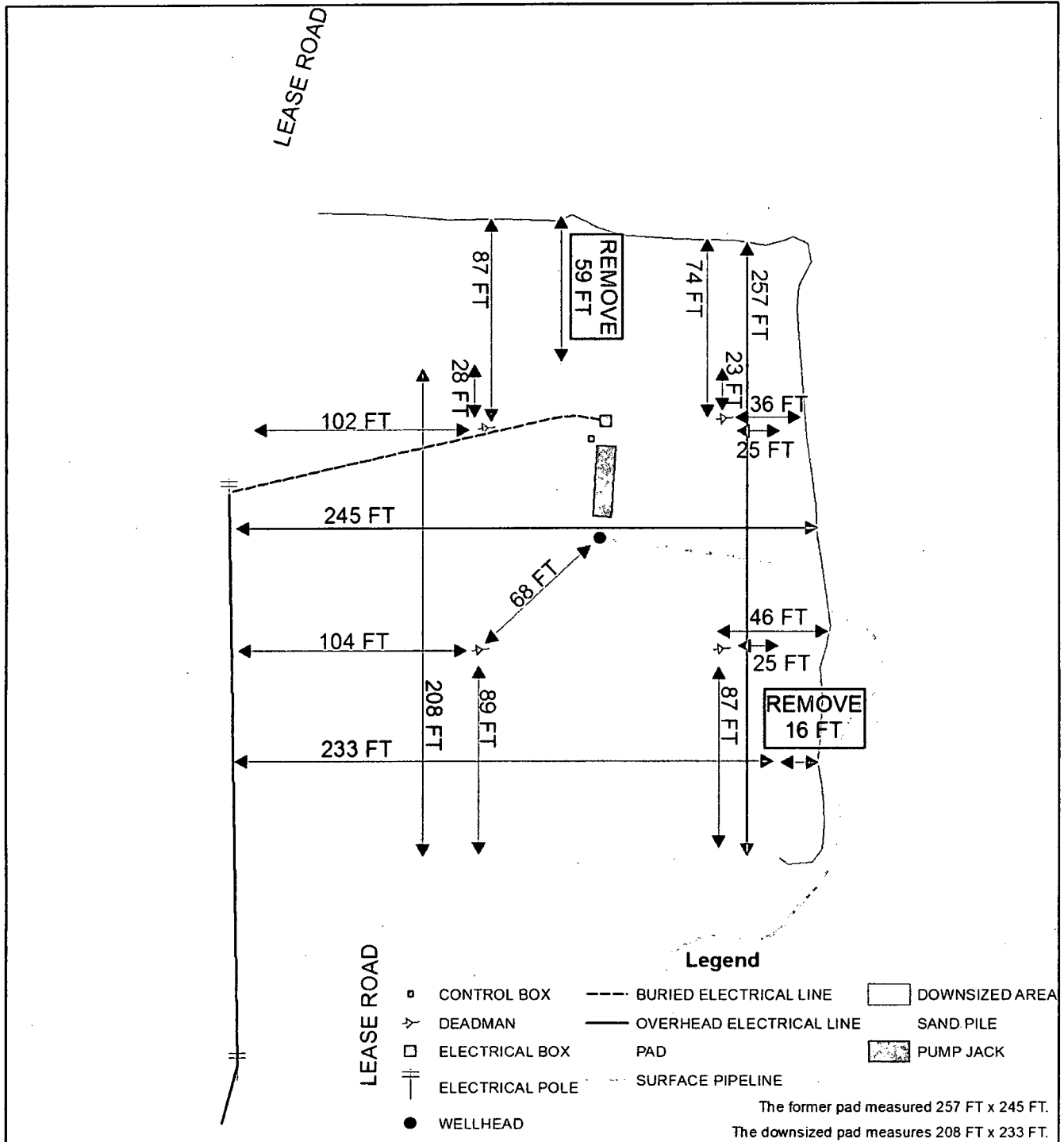
Existing Electrical Lines



INTERIM RECLAMATION LAYOUT EBDU #116

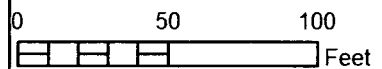


Pad Reduction



**APACHE
EBDU #116**

UL O SECTION 1
T-21-S R-37-E
LEA COUNTY, NM



GPS date: 1/31/13 TG
Drawing date: 1/31/13
Drafted by: Tony Grieco