

FEB 04 2013

DISTRICT IV
1220 S. St. Francis Dr., Santa Fe, NM 87505

State of New Mexico
 General and Natural Resources Department

OIL CONSERVATION DIVISION
1220 South St. Francis Dr.
Santa Fe, New Mexico 87505

Submit one copy to appropriate
District Office

WELL LOCATION AND ACREAGE DEDICATION PLAT

☐ AMENDED REPORT

API Number 3002540712	Pool Code 96135	Pool Name SWD Wolfcamp
Property Code 39376	Property Name PEARSALL FEDERAL SWD	Well Number 1
OGRID No. 162683	Operator Name CIMAREX ENERGY CO. OF COLORADO	Elevation 4015'

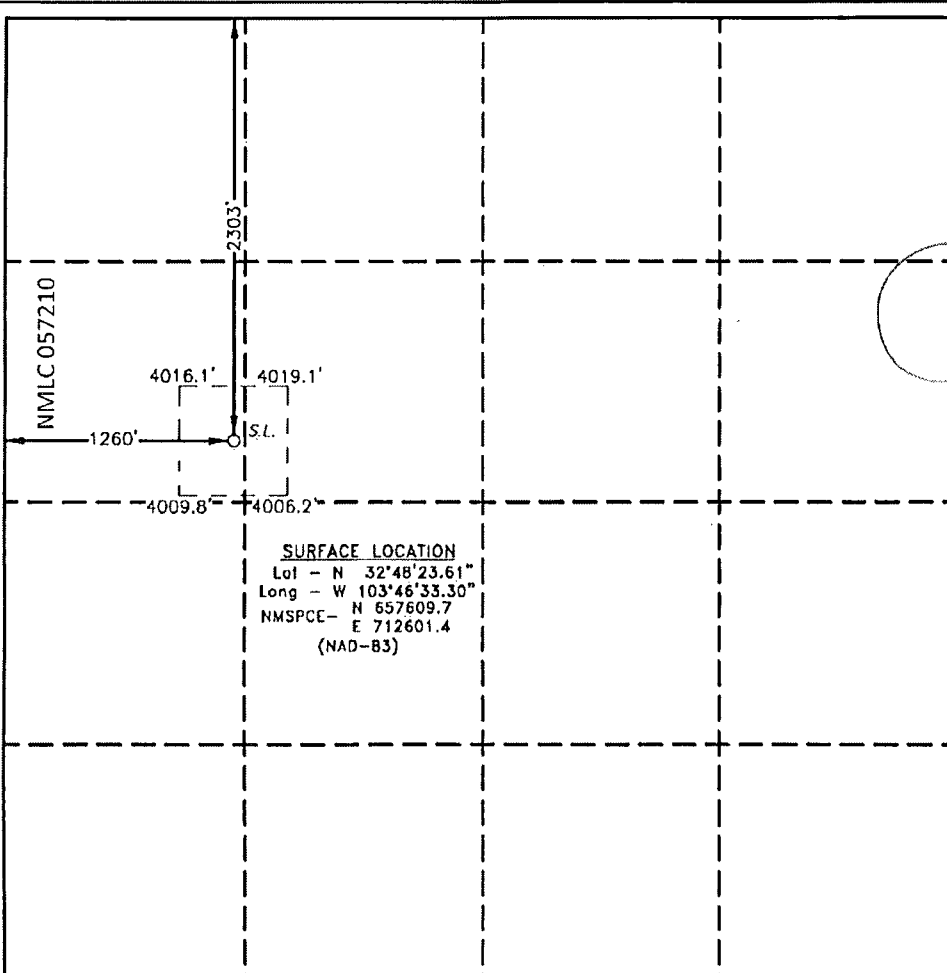


Surface Location

UL or lot No.	Section	Township	Range	Lot Idn	Feet from the	North/South line	Feet from the	East/West line	County
E	28	17 S	32 E		2303	NORTH	1260	WEST	LEA

Bottom Hole Location If Different From Surface

UL or lot No.	Section	Township	Range	Lot Idn	Feet from the	North/South line	Feet from the	East/West line	County
Dedicated Acres		Joint or Infill		Consolidation Code		Order No.			

NO ALLOWABLE WILL BE ASSIGNED TO THIS COMPLETION UNTIL ALL INTERESTS HAVE BEEN CONSOLIDATED
OR A NON-STANDARD UNIT HAS BEEN APPROVED BY THE DIVISION

 <p style="text-align: center;"> SURFACE LOCATION Lat - N 32°48'23.61" Long - W 103°46'33.30" NMSPCE - N 657609.7 E 712601.4 (NAD-83) </p>	<div style="border: 1px solid black; padding: 5px; margin-bottom: 10px;"> OPERATOR CERTIFICATION I hereby certify that the information contained herein is true and complete to the best of my knowledge and belief, and that this organization either owns a working interest or unleased mineral interest in the land including the proposed bottom hole location or has a right to drill this well at this location pursuant to a contract with an owner of such a mineral or working interest, or to a voluntary pooling agreement or a compulsory pooling order heretofore entered by the division. </div> <div style="border-bottom: 1px solid black; margin-bottom: 5px;">  </div> <div style="display: flex; justify-content: space-between;"> Signature 1/3/2012 </div> <div style="display: flex; justify-content: space-between;"> Date </div> <div style="border-bottom: 1px solid black; margin-bottom: 5px;"> Terri Stathem </div> <div> Printed Name tstathem@cimarex.com </div>
<div style="border: 1px solid black; padding: 5px; margin-bottom: 10px;"> SURVEYOR CERTIFICATION I hereby certify that the well location shown on this plat was plotted from field notes of actual surveys made by me or under my supervision and that the same is true and correct to the best of my belief. </div> <div style="text-align: center;">  </div> <div style="border-bottom: 1px solid black; margin-bottom: 5px;"> Gary L. Jones </div> <div style="display: flex; justify-content: space-between;"> Date Surveyed 12/31/2011 </div> <div style="display: flex; justify-content: space-between;"> Signature & Seal of Professional Surveyor </div>	
<div style="display: flex; justify-content: space-between;"> Certificate No. Gary L. Jones 7977 </div> <div style="text-align: center; margin-top: 20px;"> BASIN SURVEYS </div>	

APR 11 2013