

UNITED STATES  
DEPARTMENT OF THE INTERIOR  
BUREAU OF LAND MANAGEMENT

HOEBS OCD  
OCD Hobbs

FORM APPROVED  
OMB No. 1004-0137  
Expires: October 31, 2014

APR 11 2013

**SUNDRY NOTICES AND REPORTS ON WELLS**  
**Do not use this form for proposals to drill or to re-enter an abandoned well. Use Form 3160-3 (APD) for such proposals.**

5. Lease Serial No.  
NM 108503

6. If Indian, Allottee or Tribe Name

**SUBMIT IN TRIPLICATE** - Other instructions on page 2.

7. If Unit of CA/Agreement, Name and/or No.

1. Type of Well

☒ Oil Well ☐ Gas Well ☐ Other

8. Well Name and No.  
Vaca 24 Fed. Com. #4H

2. Name of Operator  
EOG Resources, Inc.

9. API Well No.  
3002540529

3a. Address  
P.O. Box 2267  
Midland, Texas 79702

3b. Phone No. (include area code)  
(432) 686-3642

10. Field and Pool or Exploratory Area

Red Hills Bone Spring

4. Location of Well (Footage, Sec., T., R., M., or Survey Description)  
50' FSL & 2190' FWL, Section 24, T25S-R33E

11. County or Parish, State  
Lea County, NM

**12. CHECK THE APPROPRIATE BOX(ES) TO INDICATE NATURE OF NOTICE, REPORT OR OTHER DATA**

**TYPE OF SUBMISSION**

**TYPE OF ACTION**

☐ Notice of Intent

☐ Acidize

☐ Deepen

☐ Production (Start/Resume)

☐ Water Shut-Off

☒ Subsequent Report

☐ Alter Casing

☐ Fracture Treat

☐ Reclamation

☐ Well Integrity

☐ Final Abandonment Notice

☐ Casing Repair

☐ New Construction

☐ Recomplete

☒ Other

☐ Change Plans

☐ Plug and Abandon

☐ Temporarily Abandon

☐ Convert to Injection

☐ Plug Back

☐ Water Disposal

13. Describe Proposed or Completed Operation: Clearly state all pertinent details, including estimated starting date of any proposed work and approximate duration thereof. If the proposal is to deepen directionally or recompleat horizontally, give subsurface locations and measured and true vertical depths of all pertinent markers and zones. Attach the Bond under which the work will be performed or provide the Bond No. on file with BLM/BIA. Required subsequent reports must be filed within 30 days following completion of the involved operations. If the operation results in a multiple completion or recompleat in a new interval, a Form 3160-4 must be filed once testing has been completed. Final Abandonment Notices must be filed only after all requirements, including reclamation, have been completed and the operator has determined that the site is ready for final inspection.)

The following items have now been amended and/or corrected.

1. Plat attached shows interim reclamation with road and topsoil placement.
2. The well sign has been corrected to show Lease #NM 108503.
3. Plat attached shows road with second road being part of the interim reclamation.

ACCEPTED FOR RECORD

APR 6 2013

BUREAU OF LAND MANAGEMENT  
CARLSBAD FIELD OFFICE

14. I hereby certify that the foregoing is true and correct. Name (Printed/Typed)

Roger Motley

Title

Sr. Lease Operations Rep.

Signature

Roger Motley

Date

3/8/2013

**THIS SPACE FOR FEDERAL OR STATE OFFICE USE**

Approved by

Petroleum Engineer

Title

Date

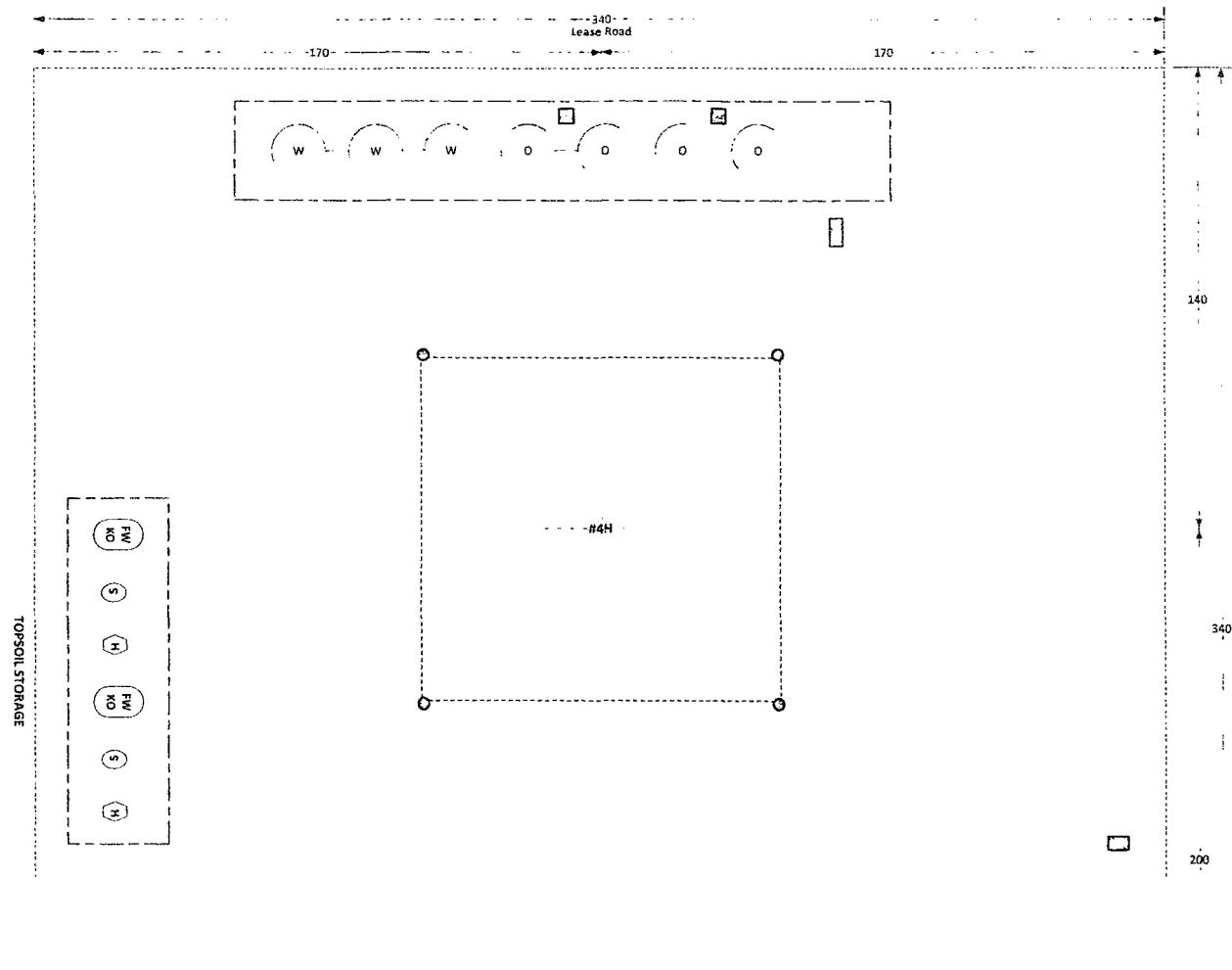
Conditions of approval, if any, are attached. Approval of this notice does not warrant or certify that the applicant holds legal or equitable title to those rights in the subject lease which would entitle the applicant to conduct operations thereon.

Office

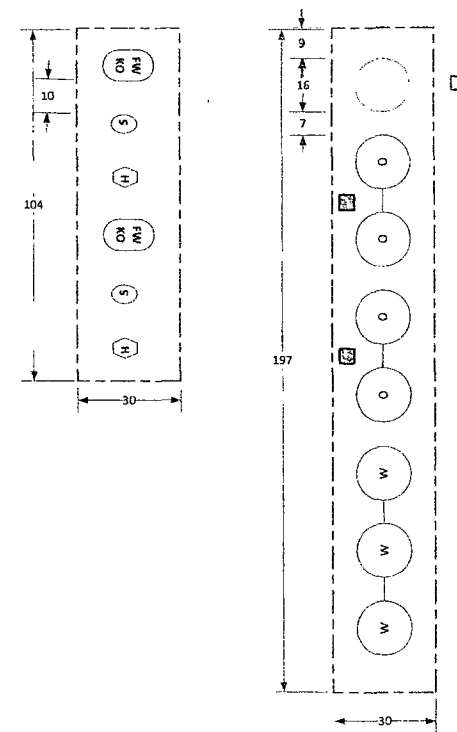
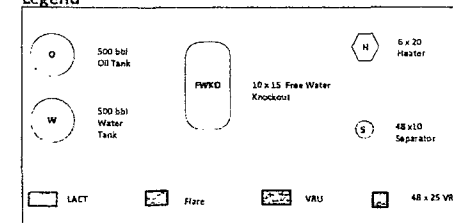
Title 18 U.S.C. Section 1001 and Title 43 U.S.C. Section 1212, make it a crime for any person knowingly and willfully to make to any department or agency of the United States any false, fictitious or fraudulent statements or representations as to any matter within its jurisdiction.

(Instructions on page 2)

APR 15 2013




# Legend



Interim Reclamation  
340ft. X 95ft.

NOTE: The Production facility for this well and the Vaca 24 Fed Com #5H will be located on this location.

TITLE			
VACA 24 FED COM #4H			
DESCRIPTION			
Proposed Well Pad Configuration with Dual Well Production Facility			
DRAWN BY	REVISED	SCALE	1" = 35 ft
PNH	12/04/2012		