

District I
1625 N. French Dr., Hobbs, NM 88240
District II
811 S. First St., Artesia, NM 88210
District III
1000 Rio Brazos Rd., Aztec, NM 87410
District IV
1220 S. St. Francis Dr., Santa Fe, NM 87505

State of New Mexico
Energy, Minerals & Natural Resources

Form C-104
Revised August 1, 2011

Oil Conservation Division
1220 South St. Francis Dr.
Santa Fe, NM 87505

Submit one copy to appropriate District Office

☐ AMENDED REPORT

I. REQUEST FOR ALLOWABLE AND AUTHORIZATION TO TRANSPORT

¹ Operator name and Address Oxy USH Inc. P.O. Box 50250 Midland, TX 79710		² OGRID Number 16696
⁴ API Number 30-025-40306		³ Reason for Filing Code/ Effective Date Temp. Allowable - Move Oil
⁵ Pool Name Bottle Ridge Delaware, NW	⁶ Pool Code 6925	
⁷ Property Code 39664	⁸ Property Name Speak Easy Unit	⁹ Well Number 2H

II. ¹⁰ Surface Location

UL or lot no.	Section	Township	Range	Lot Idn	Feet from the	North/South Line	Feet from the	East/West line	County
L	1	22S	32E		1800	South	330	West	Lea

¹¹ Bottom Hole Location

UL or lot no.	Section	Township	Range	Lot Idn	Feet from the	North/South line	Feet from the	East/West line	County
J	1	22S	32E		1862	South	326	West	Lea
¹² Use Code F	¹³ Producing Method Code F	¹⁴ Gas Connection Date 4/23/13	¹⁵ C-129 Permit Number	¹⁶ C-129 Effective Date	¹⁷ C-129 Expiration Date				

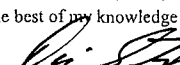

III. Oil and Gas Transporters

¹⁸ Transporter OGRID	¹⁹ Transporter Name and Address	²⁰ O/G/W
239284	OEMI	D
36785	DCP Midstream LP	G


IV. Well Completion Data

²¹ Spud Date	²² Ready Date	²³ TD	²⁴ PBTB	²⁵ Perforations	²⁶ DHC, MC
8/2/12	4/20/13	12735' MESS	12632' MESS	9301-12550'	
²⁷ Hole Size	²⁸ Casing & Tubing Size	²⁹ Depth Set	³⁰ Sacks Cement		
17 1/2"	13 3/8"	1034'	1360		
12 1/4"	9 5/8"	4643'	1590		
8 3/4"	5 1/2"	12732'	2470		
	2 7/8"	7750'			

V. Well Test Data

³¹ Date New Oil	³² Gas Delivery Date	³³ Test Date	³⁴ Test Length	³⁵ Tbg. Pressure	³⁶ Csg. Pressure
4/23/13	4/23/13	4/25/13	24	54	
³⁷ Choke Size	³⁸ Oil	³⁹ Water	⁴⁰ Gas	⁴¹ Test Method	
45/64	405	1494	305	FLWS	
⁴² I hereby certify that the rules of the Oil Conservation Division have been complied with and that the information given above is true and complete to the best of my knowledge and belief. Signature: 					
Printed name: David Stewart			Approved by:  Title: Petroleum Engineer		
Title: SR. Regulatory Advisor			Approval Date: MAY 21 2013		
E-mail Address: david_stewart@oxy.com					
Date: 5/6/13		Phone: 432-685-5717			

HOBBS OCD
MAY 08 2013
RECEIVED

MAY 23 2013 

District I
1625 N. French Dr., Hobbs, NM 88240
District II
811 S. First St., Artesia, NM 88210
District III
1000 Rio Brazos Rd., Aztec, NM 87410
District IV
1220 S. St. Francis Dr., Santa Fe, NM 87505

State of New Mexico
Energy, Minerals & Natural Resources

Oil Conservation Division
1220 South St. Francis
Santa Fe, NM 87505

Form C-104
1st 1, 2011

Oil Conservation District Office

☐ AMENDED REPORT

I. REQUEST FOR ALLOWANCE

This well has been placed in the pool designated below.
If you do not concur notify the OCD Hobbs office.

1 Operator name and Address OXY USH INC. P.O. Box 50250 Midland, TX 79710		2 OGRID Number 16696
4 API Number 30-025-40306		3 Reason for Filing Code/ Effective Date NW
5 Pool Name Dartley Ridge Delaware, NW	6 Pool Code 6925	
7 Property Code 30664	8 Property Name Speak Easy Unit	9 Well Number 2H

II. 10 Surface Location

Ul or lot no.	Section	Township	Range	Lot Idn	Feet from the	North/South Line	Feet from the	East/West line	County
L	1	22S	32E		1800	South	330	West	Lea

11 Bottom Hole Location

Ul or lot no.	Section	Township	Range	Lot Idn	Feet from the	North/South line	Feet from the	East/West line	County
J	1	22S	32E		1862	South	4934	West	Lea

12 Lse Code F	13 Producing Method F	14 Gas Connection Date 4/23/13	15 C-129 Permit Number	16 C-129 Effective Date	17 C-129 Expiration Date
------------------	--------------------------	--------------------------------------	------------------------	-------------------------	--------------------------

III. Oil and Gas Transporters

18 Transporter OGRID	19 Transporter Name and Address	20 O/G/W
239284	OEMI	D
36785	DCP Midstream LP	G

IV. Well Completion Data

21 Spud Date	22 Ready Date	23 TD	24 PBTD	25 Perforations	26 DHC, MC
6/7/12	4/20/13	12735' MESSIV	12632' MESSIV	9301-12550'	

27 Hole Size	28 Casing & Tubing Size	29 Depth Set	30 Sacks Cement
17 1/2"	13 3/8"	1034'	1360
12 1/4"	9 5/8"	4643'	1590
8 3/4"	5 1/2"	12732'	2470
	2 7/8"	7750'	

V. Well Test Data

31 Date New Oil	32 Gas Delivery Date	33 Test Date	34 Test Length	35 Tbg. Pressure	36 Csg. Pressure
4/23/13	4/23/13	4/25/13	24	54	

37 Choke Size	38 Oil	39 Water	40 Gas	41 Test Method
43/64	405	1494	305	FWG

42 I hereby certify that the rules of the Oil Conservation Division have been complied with and that the information given above is true and complete to the best of my knowledge and belief.
Signature:

Printed name: David Stewart

Title: SR. Regulatory Advisor

E-mail Address: david_stewart@oxy.com

Date: 5/6/13 Phone: 432-685-5717

OIL CONSERVATION DIVISION

Approved by:

Title:

Approval Date:

Petroleum Engineer

MAY 21 2013