

DISTRICT I
1625 N. French Dr., Hobbs, NM 88240
Phone (575) 393-6161 Fax: (575) 393-0720
DISTRICT II
1301 W. Grand Avenue, Artesia, NM 88210
Phone (575) 748-1283 Fax: (575) 748-9720

DISTRICT III
1000 Rio Brazos Rd., Aztec, NM 87410
Phone (505) 334-6178 Fax: (505) 334-6170

DISTRICT IV
1220 S. St. Francis Dr., Santa Fe, NM 87505
Phone (505) 476-3460 Fax: (505) 476-3462

State of New Mexico
Energy, Minerals and Natural Resources Department

Form C-102
Revised August 1, 2011

Submit one copy to appropriate
District Office

152013 OIL CONSERVATION DIVISION
1220 South St. Francis Dr.
Santa Fe, New Mexico 87505

WELL LOCATION AND ACREAGE DEDICATION PLAT

☐ AMENDED REPORT

API Number 30-025-41270	Pool Code 52766	Pool Name ROCK LAKE-BONE
Property Code 39019	Property Name LENNOX "32" STATE	Well Number 4H
OGRID No. 249099	Operator Name CAZA OPERATING, LLC.	Elevation 3456'

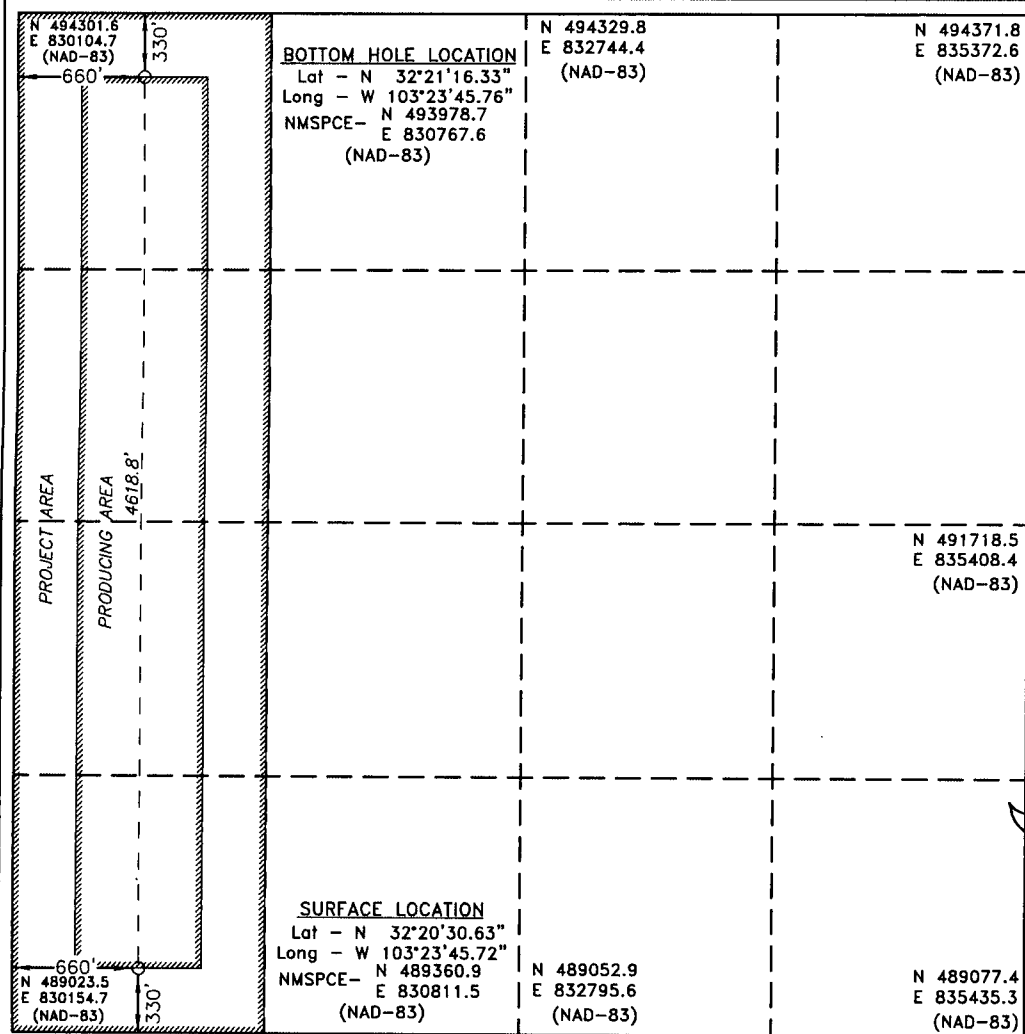
Surface Location

UL or lot No.	Section	Township	Range	Lot Idn	Feet from the	North/South line	Feet from the	East/West line	County
M	32	22 S	35 E		330	SOUTH	660	WEST	LEA

Bottom Hole Location If Different From Surface

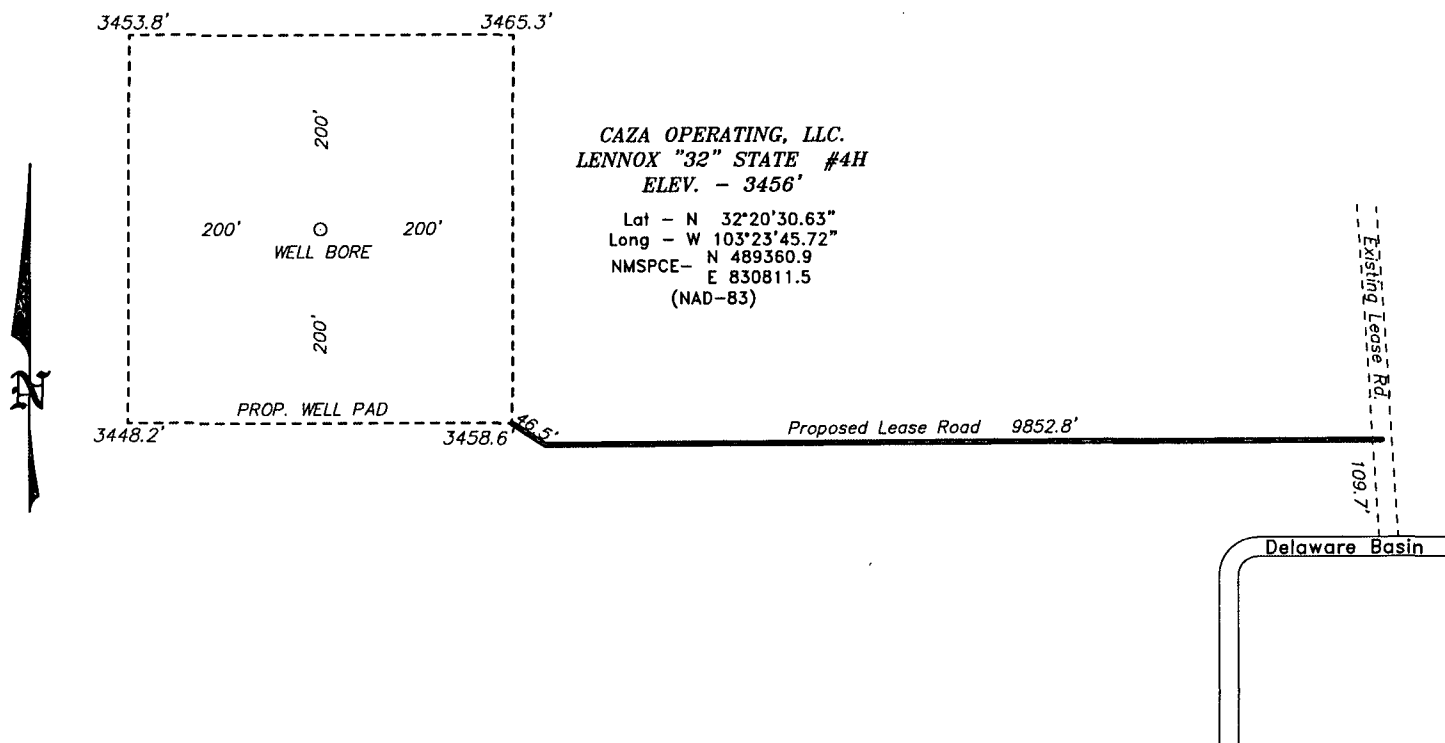
UL or lot No.	Section	Township	Range	Lot Idn	Feet from the	North/South line	Feet from the	East/West line	County
D	32	22 S	35 E		330	NORTH	660	WEST	LEA
Dedicated Acres 160	Joint or Infill	Consolidation Code	Order No.						

NO ALLOWABLE WILL BE ASSIGNED TO THIS COMPLETION UNTIL ALL INTERESTS HAVE BEEN CONSOLIDATED
OR A NON-STANDARD UNIT HAS BEEN APPROVED BY THE DIVISION

	<p>OPERATOR CERTIFICATION</p> <p>I hereby certify that the information contained herein is true and complete to the best of my knowledge and belief, and that this organization either owns a working interest or unleased mineral interest in the land including the proposed bottom hole location or has a right to drill this well at this location pursuant to a contract with an owner of such a mineral or working interest, or to a voluntary pooling agreement or a compulsory pooling order heretofore entered by the division.</p> <p><i>Joe T. Janica</i> Signature Date Joe T. Janica 07/15/13 Printed Name joejanica@valornet.com Email Address</p> <p>SURVEYOR CERTIFICATION</p> <p>I hereby certify that the well location shown on this plat was plotted from field notes of actual surveys made by me or under my supervision, and that the same is true and correct to the best of my belief.</p> <p>Date Surveyed Signature Seal of Professional Surveyor 7977 Certificate No. Gary L. Jones 7977 BASIN SURVEYS 28956</p>
--	--

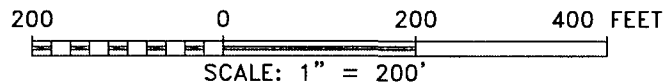
JUL 24 2013 dm

**SECTION 32, TOWNSHIP 22 SOUTH, RANGE 35 EAST, N.M.P.M.,
LEA COUNTY, NEW MEXICO.**



Directions to Location:

FROM THE JUNCTION OF DELAWARE BASIN ROAD AND TEAGUE SWITCH ROAD, GO WEST ON DELAWARE BASIN ROAD FOR ±3.0 MILES TO LEASE ROAD, THEN NORTH ON LEASE ROAD FOR 109.7 FEET TO PROPOSED LEASE ROAD.



BASIN SURVEYS P.O. BOX 1786-HOBBS, NEW MEXICO

W.O. Number: 28956 Drawn By: K. GOAD

Date: 07-11-2013 Disk: KJG - 28956WELL

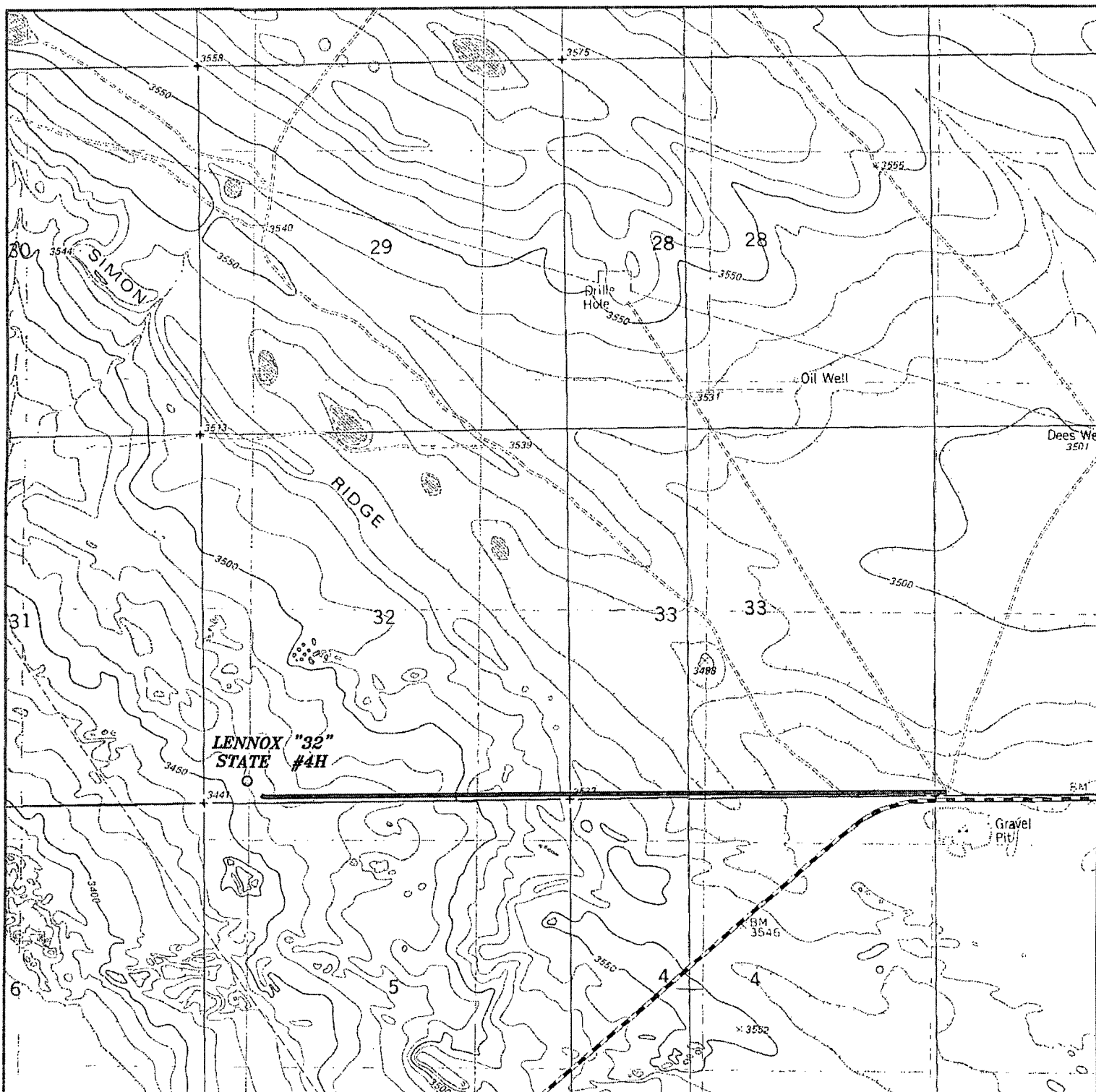
CAZA OPERATING, LLC.

REF: LENNOX "32" STATE #4H / WELL PAD TOPO

THE LENNOX "32" STATE #4H LOCATED 330'

FROM THE SOUTH LINE AND 660' FROM THE WEST LINE OF
 SECTION 32, TOWNSHIP 22 SOUTH, RANGE 35 EAST,
 N.M.P.M., LEA COUNTY, NEW MEXICO.

Survey Date: 07-10-2013 Sheet 1 of 1 Sheets



LENNOX "32" STATE #4H
 Located 330' FSL and 660' FWL
 Section 32, Township 22 South, Range 35 East,
 N.M.P.M., Lea County, New Mexico.

basin
surveys
 focused on excellence
 in the oilfield

P.O. Box 1786
 1120 N. West County Rd.
 Hobbs, New Mexico 88241
 (575) 393-7316 - Office
 (575) 392-2206 - Fax
 basinsurveys.com

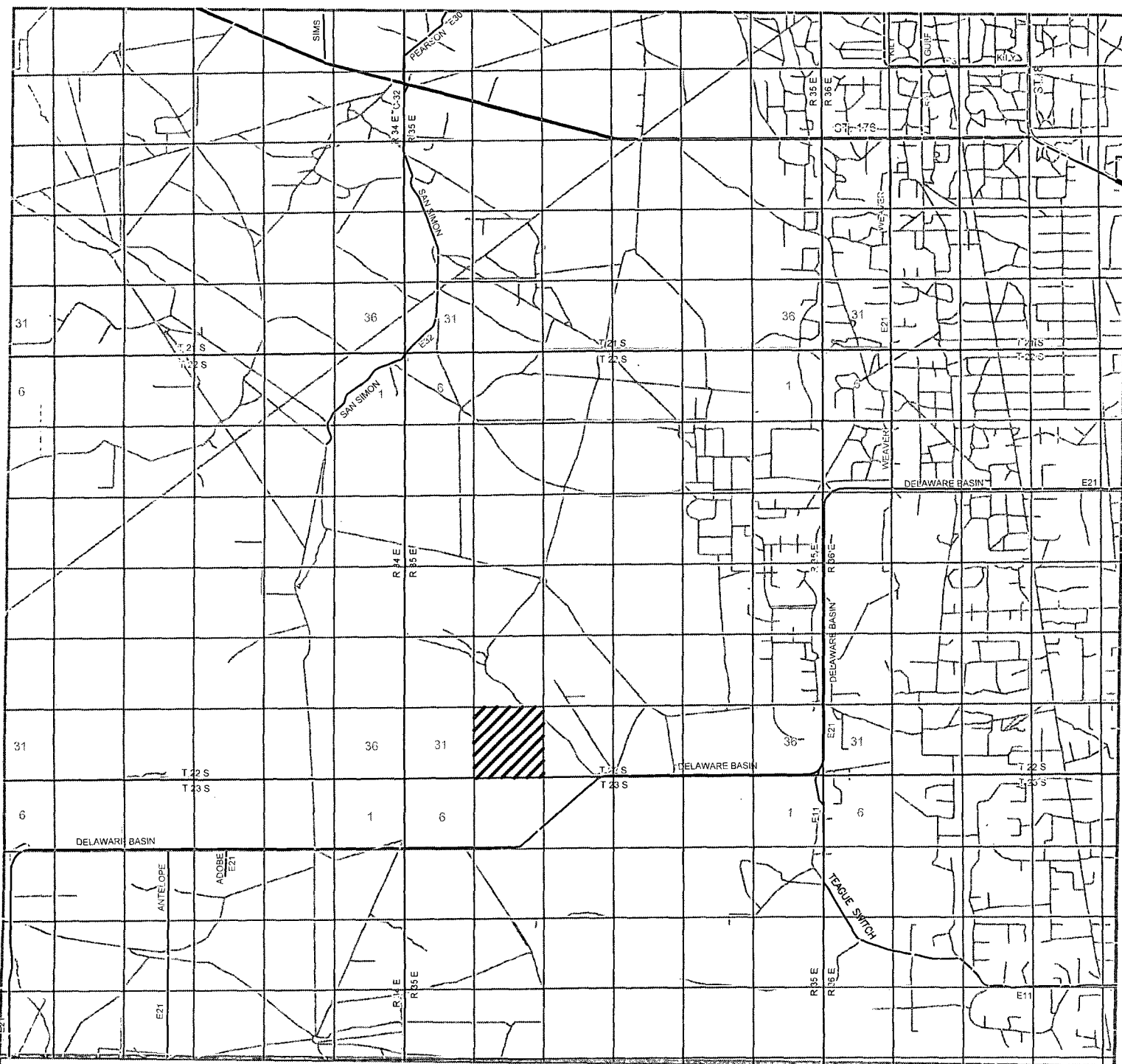
W.O. Number: KJG 28956

Survey Date: 07-10-2013


Scale: 1" = 2000'

Date: 07-11-2013

CAZA
OPERATING,
LLC.



LENNOX "32" STATE #4H
Located 330' FSL and 660' FWL
Section 32, Township 22 South, Range 35 East,
N.M.P.M., Lea County, New Mexico.



P.O. Box 1786
 1120 N. West County Rd.
 Hobbs, New Mexico 88241
 (575) 393-7316 - Office
 (575) 392-2206 - Fax
 basinsurveys.com


W.O. Number: KJG 28956

Survey Date: 07-10-2013

Scale: 1" = 2 Miles

Date: 07-11-2013

CAZA
OPERATING,
LLC.



LENNOX "32" STATE #4H
 Located 330' FSL and 660' FWL
 Section 32, Township 22 South, Range 35 East,
 N.M.P.M., Lea County, New Mexico.

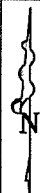
basin
surveys
 focused on excellence
 in the oilfield

P.O. Box 1786
 1120 N. West County Rd.
 Hobbs, New Mexico 88241
 (575) 393-7316 - Office
 (575) 392-2206 - Fax
 basinsurveys.com

W.O. Number: KJG 20981

Scale: 1" = 2000'

YELLOW TINT - USA LAND
 BLUE TINT - STATE LAND
 NATURAL COLOR - FEE LAND



CAZA
OPERATING,
LLC.